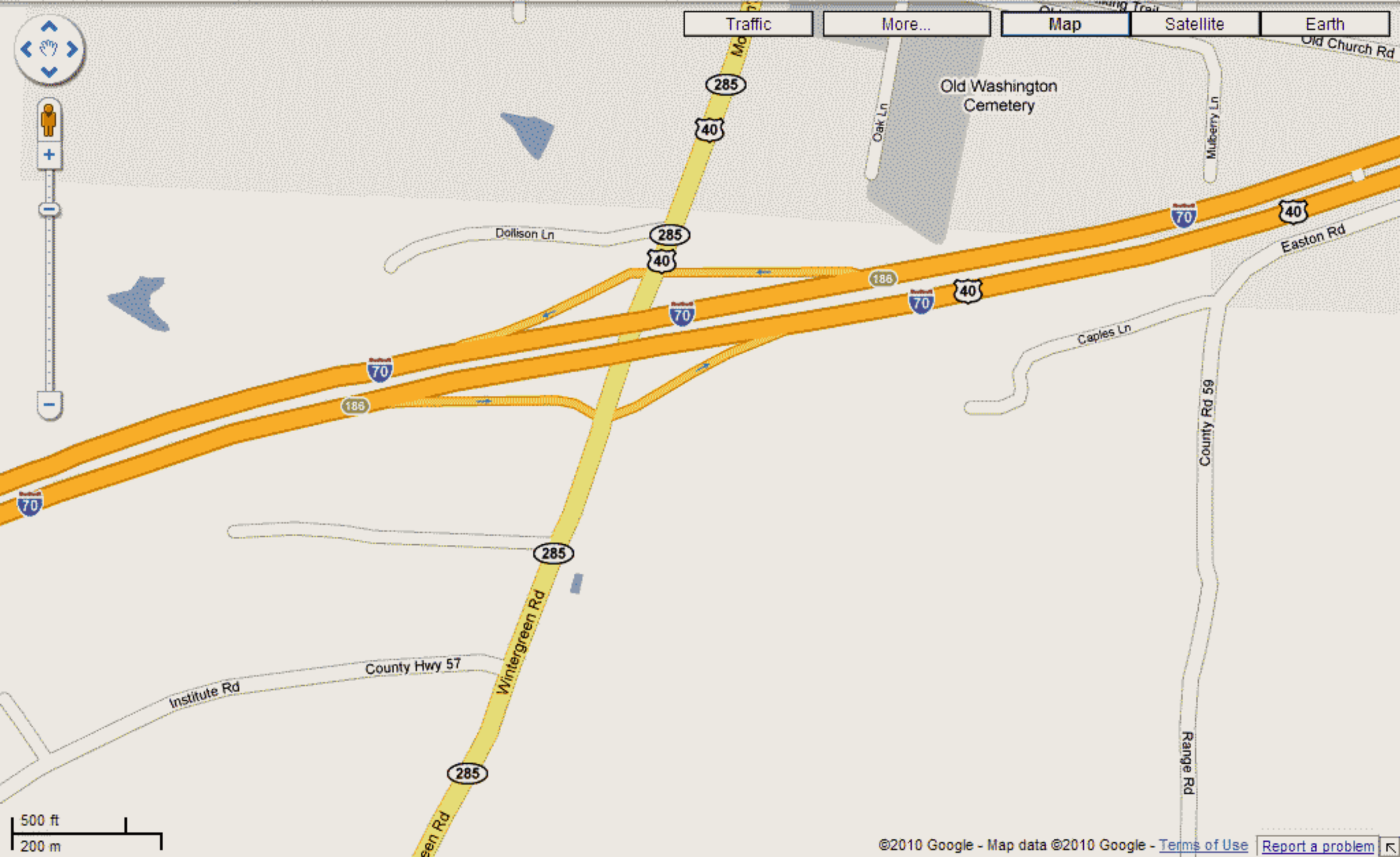
Traffic
More...
Map
Satellite
Earth
Old Church Rd
Old Washington Cemetery
Oak Ln
Mulberry Ln
Dollison Ln
Easton Rd
Caples Ln
County Rd 59
Range Rd
Wintergreen Rd
County Hwy 57
Institute Rd
285
40
70
186
500 ft
200 m
©2010 Google - Map data ©2010 Google - Terms of Use
Report a problem

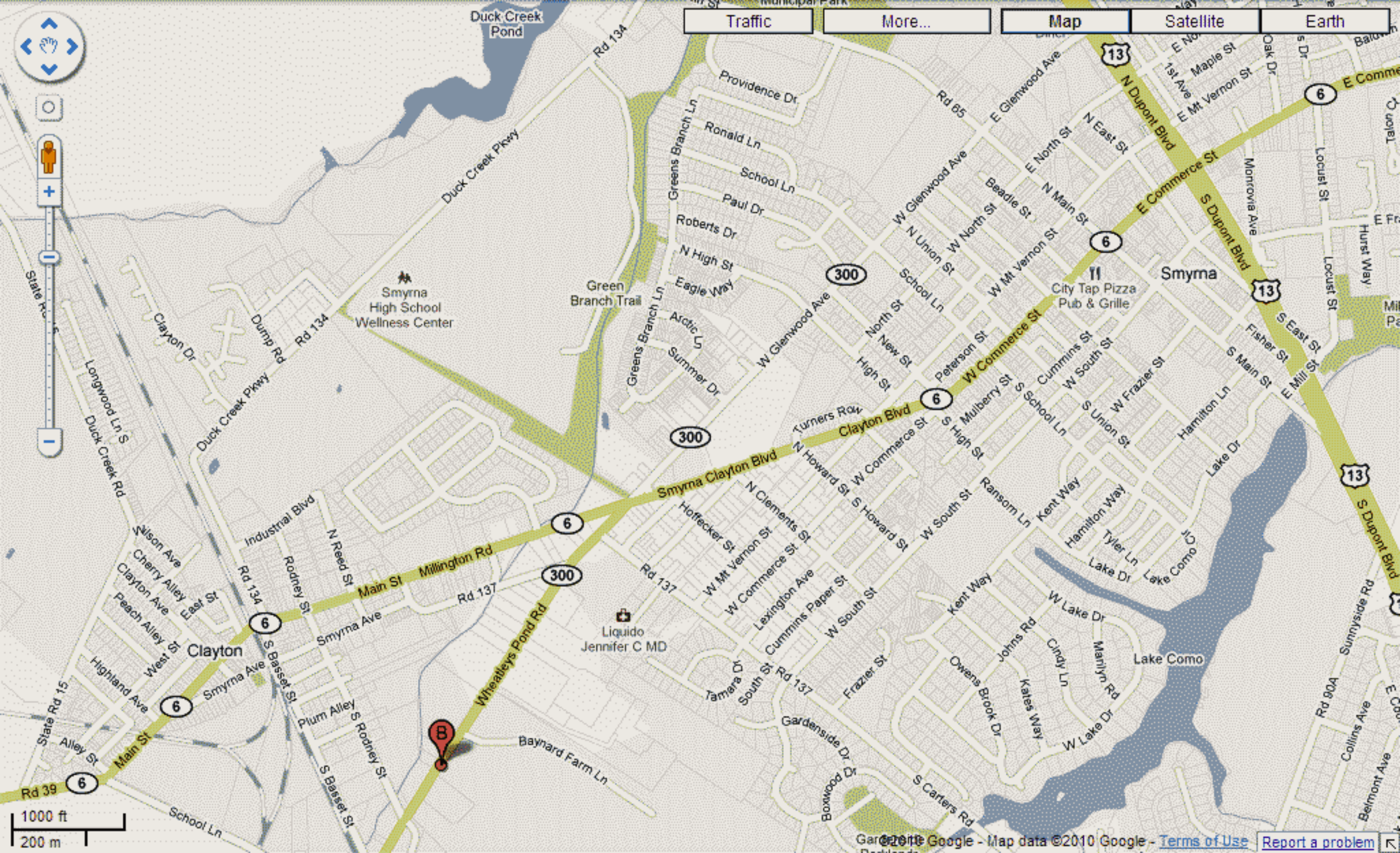
Traffic
More...
Map
Satellite
Earth
Duck Creek Pond
Smyrna High School Wellness Center
Green Branch Trail
City Tap Pizza Pub & Grille
Smyrna
Clayton
Liquido Jennifer C MD
Lake Como
Smyrna Clayton Blvd
Clayton Blvd
W Commerce St
E Commerce St
N Dupont Blvd
S Dupont Blvd
Main St
Millington Rd
Wheatleys Pond Rd
Bayhard Farm Ln
1000 ft
200 m
©2010 Google - Map data ©2010 Google - Terms of Use
Report a problem

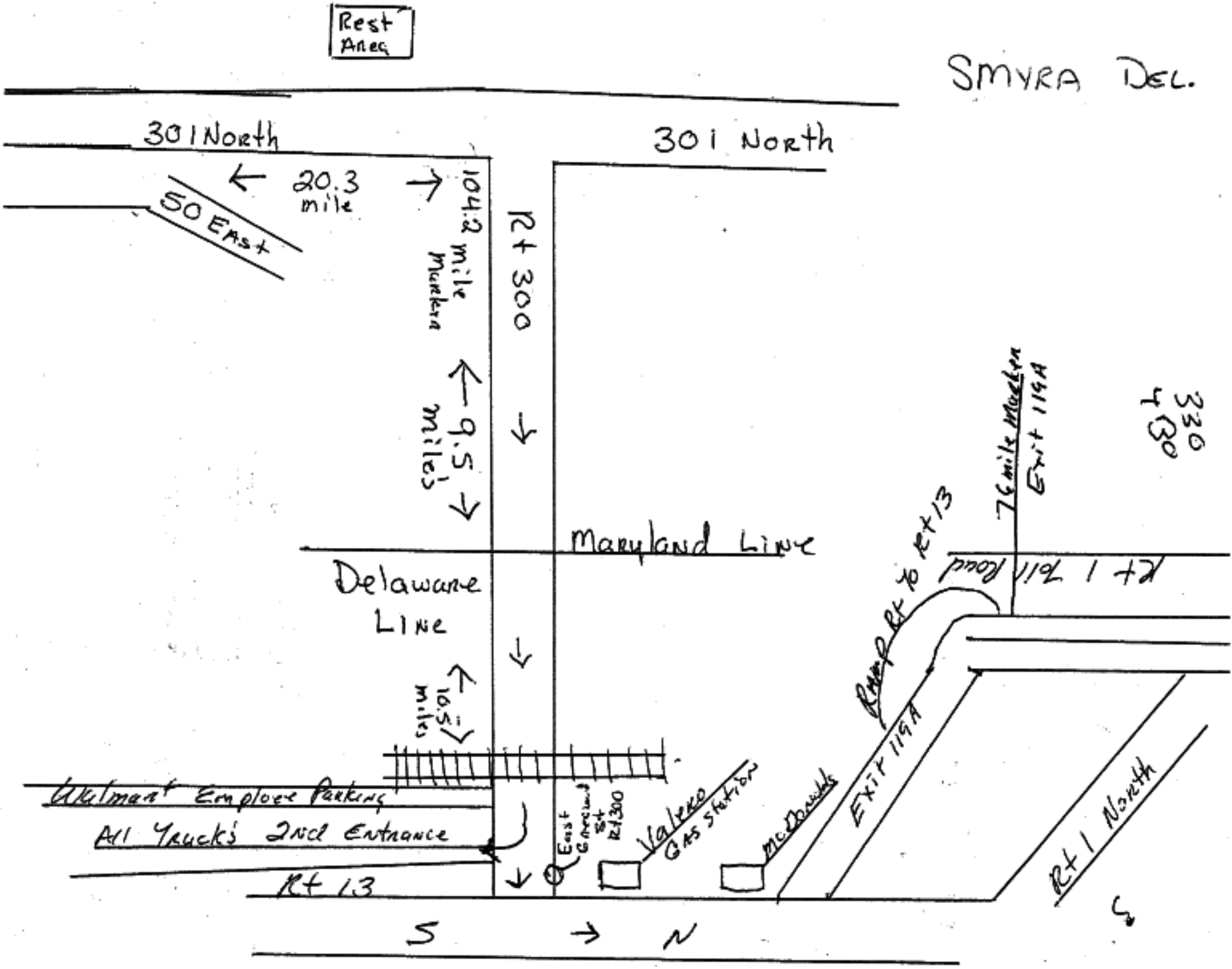

Rest Area
SMYRA DEL.
301 North
301 North
20.3 mile
50 East
104.2 mile Marker
Rt 300
9.5 miles
Maryland Line
Delaware Line
10.5 miles
76 mile Marker
Exit 119A
330
430
Rt 1 Toll Road
Ramp Rt to Rt 13
Exit 119A
Walmart Employee Parking
All Truck's 2nd Entrance
Rt 13
East Greenwood St Rt 300
Valero Gas station
McDonald's
Rt 1 North
S
N

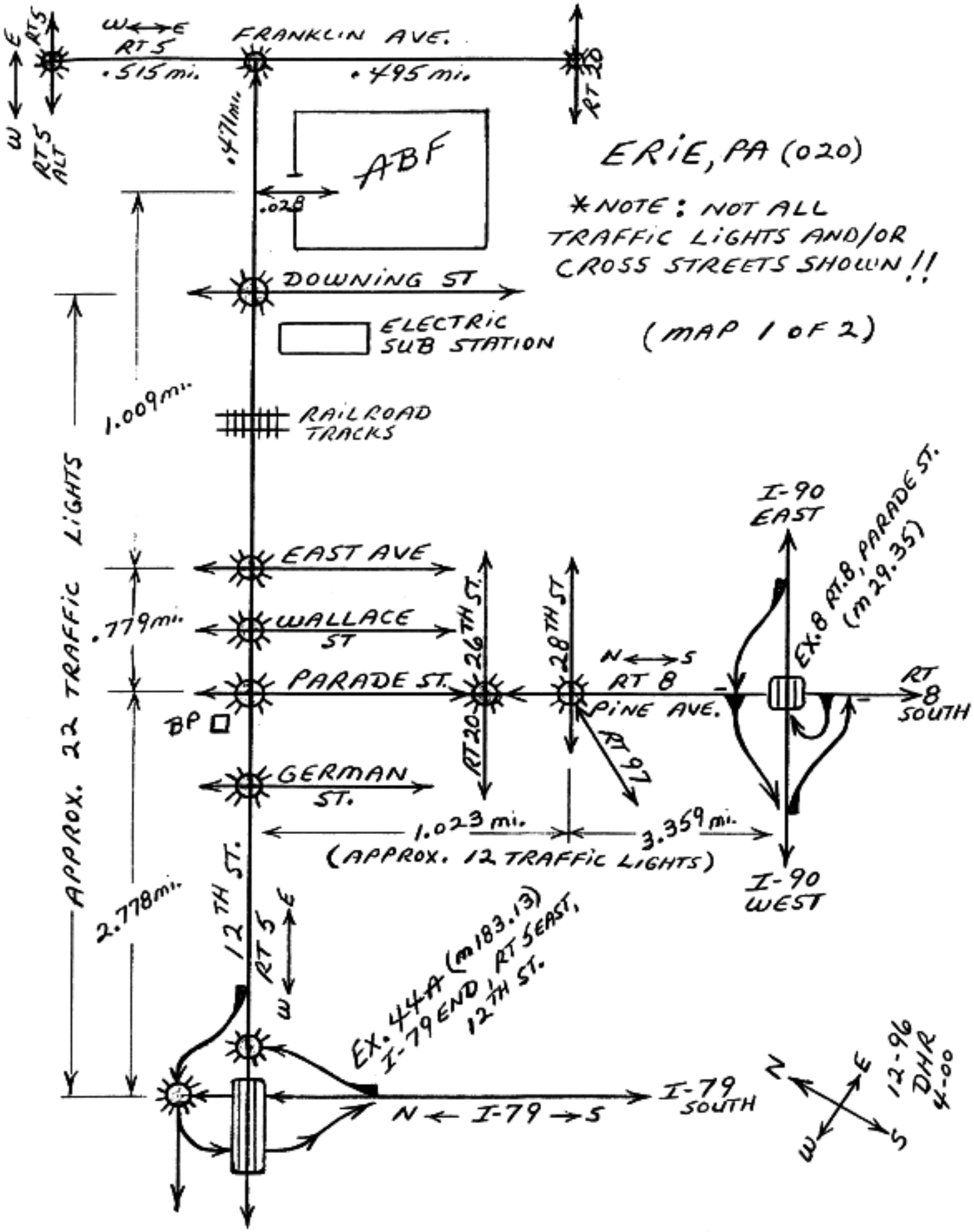
ERIE, PA (020)
*NOTE: NOT ALL TRAFFIC LIGHTS AND/OR CROSS STREETS SHOWN!!
(MAP 1 OF 2)
FRANKLIN AVE.
W ← → E
RT 5
.515 mi.
.495 mi.
RT 5
RT 5 ALT
RT 20
.471 mi.
ABF
.028
DOWNING ST
ELECTRIC SUB STATION
1.009 mi.
RAILROAD TRACKS
APPROX. 22 TRAFFIC LIGHTS
EAST AVE
.779 mi.
WALLACE ST
PARADE ST.
BP
GERMAN ST.
26TH ST.
28TH ST
RT 20
N ← → S
RT 8
PINE AVE.
RT 97
I-90 EAST
EX. 8 RT. 8, PARADE ST. (m 29.35)
RT 8 SOUTH
I-90 WEST
1.023 mi.
3.359 mi.
(APPROX. 12 TRAFFIC LIGHTS)
2.778 mi.
12TH ST.
RT 5
E
W
EX. 44A (m 183.13) I-79 END, RT 5 EAST, 12TH ST.
I-79 SOUTH
N ← I-79 → S
N
E
W
S
12-96 DHR 4-00

(020) ERIE, PA (MAP 2 OF 2)

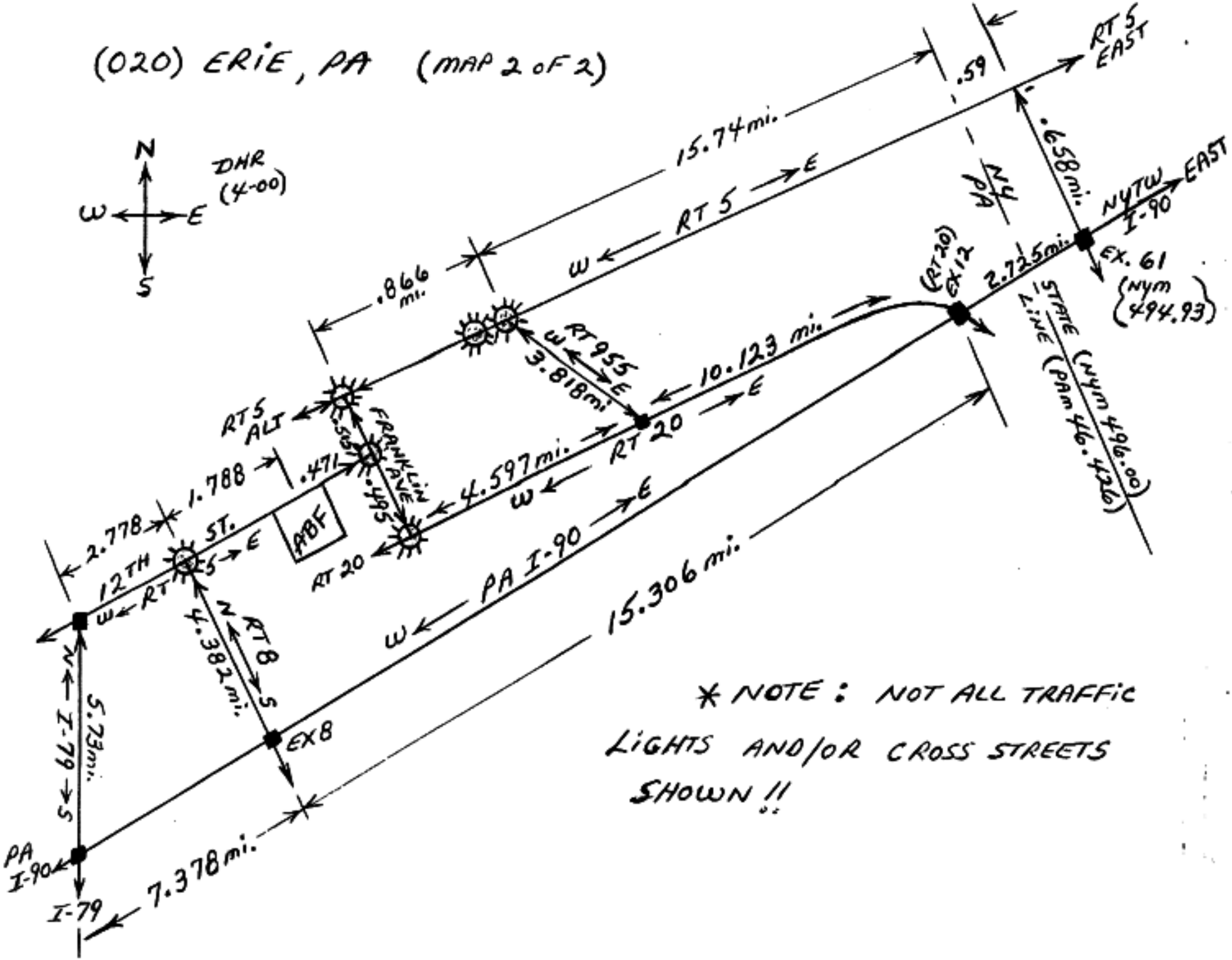

* NOTE: NOT ALL TRAFFIC LIGHTS AND/OR CROSS STREETS SHOWN!!

PITTSBURGH, PA. (022)

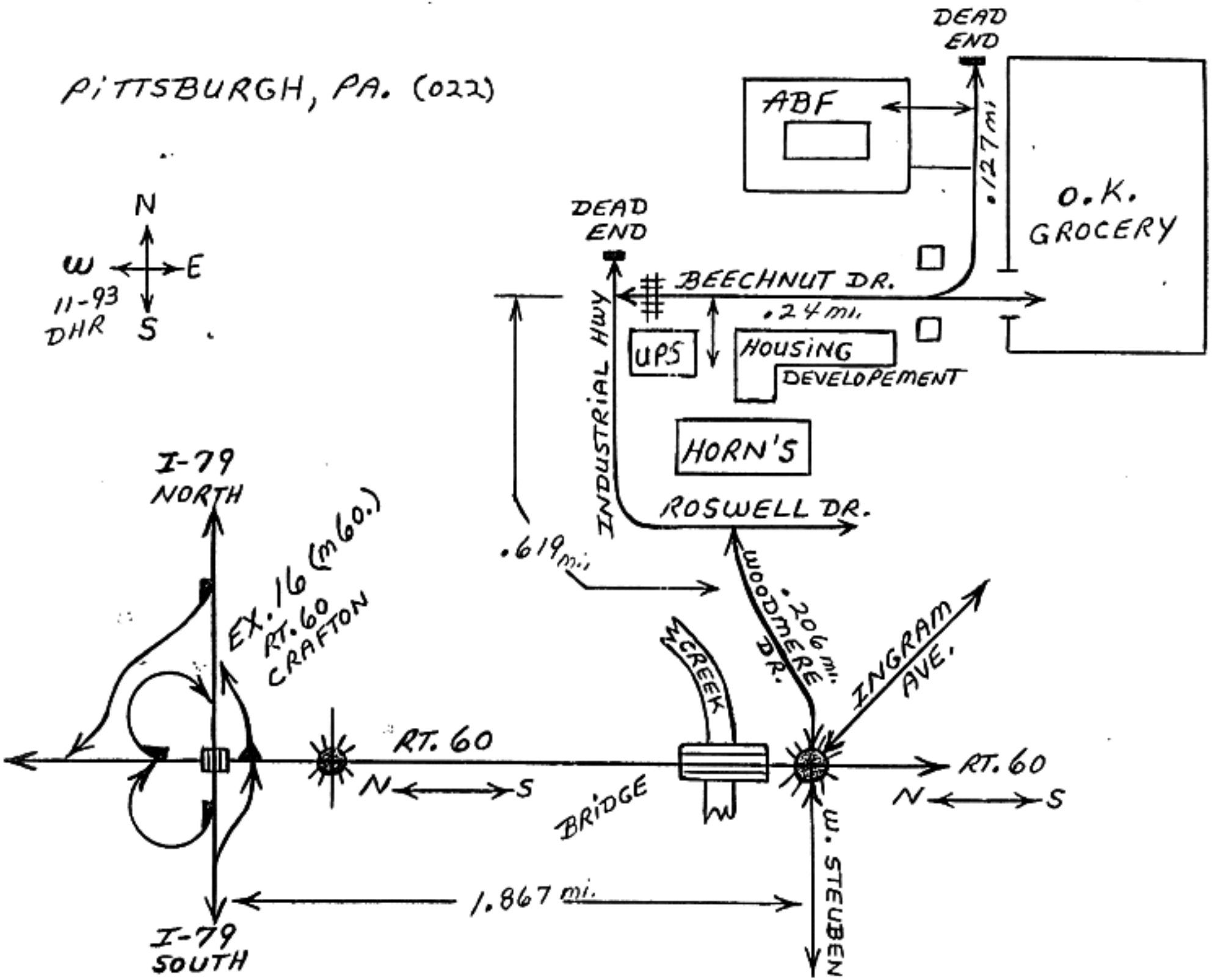

HARRISONBURG, VA. RELAY (024)

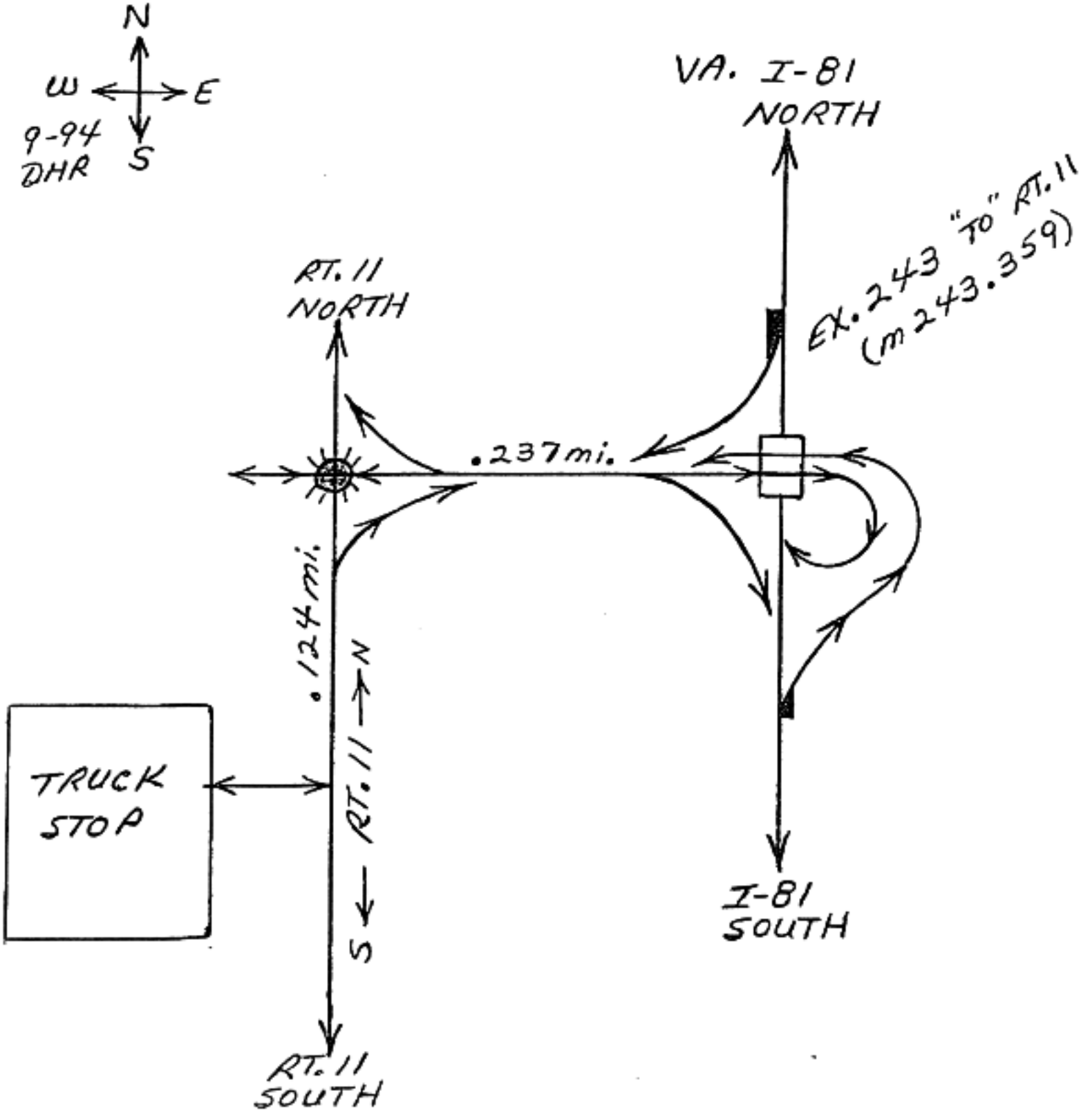

UNION BOX

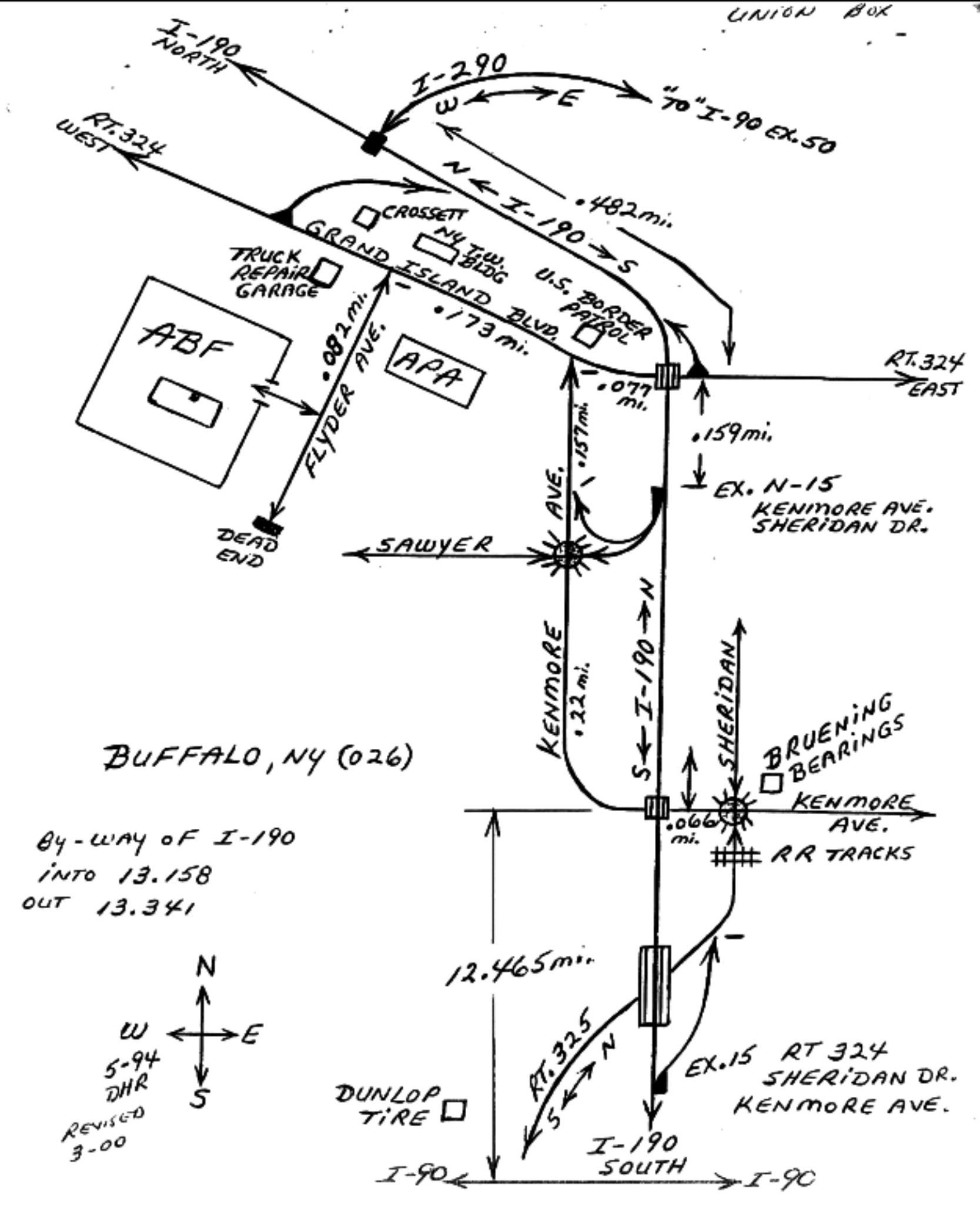
I-190 NORTH
I-290
W
E
"70" I-90 EX. 50
RT. 324 WEST
N
I-190
S
.482 mi.
CROSSETT
NY TW BLDG
GRAND ISLAND BLVD.
U.S. BORDER PATROL
TRUCK REPAIR GARAGE
ABF
.082 mi.
FLYDER AVE.
.173 mi.
APA
.077 mi.
RT. 324 EAST
.159 mi.
.157 mi.
EX. N-15
KENMORE AVE.
SHERIDAN DR.
DEAD END
SAWYER
KENMORE AVE.
.22 mi.
S
I-190
N
SHERIDAN
BRUENING BEARINGS
KENMORE AVE.
.066 mi.
RR TRACKS
BUFFALO, NY (026)
By-way of I-190
INTO 13.158
OUT 13.341
12.465 mi.
N
W
E
S
5-94
DHR
REVISED
3-00
RT. 325
N
S
EX. 15
RT 324
SHERIDAN DR.
KENMORE AVE.
DUNLOP TIRE
I-190 SOUTH
I-90
I-90

ALBANY, NY (027)

*NOTE: NOT ALL TRAFFIC LIGHTS AND CROSS STREETS SHOWN!!

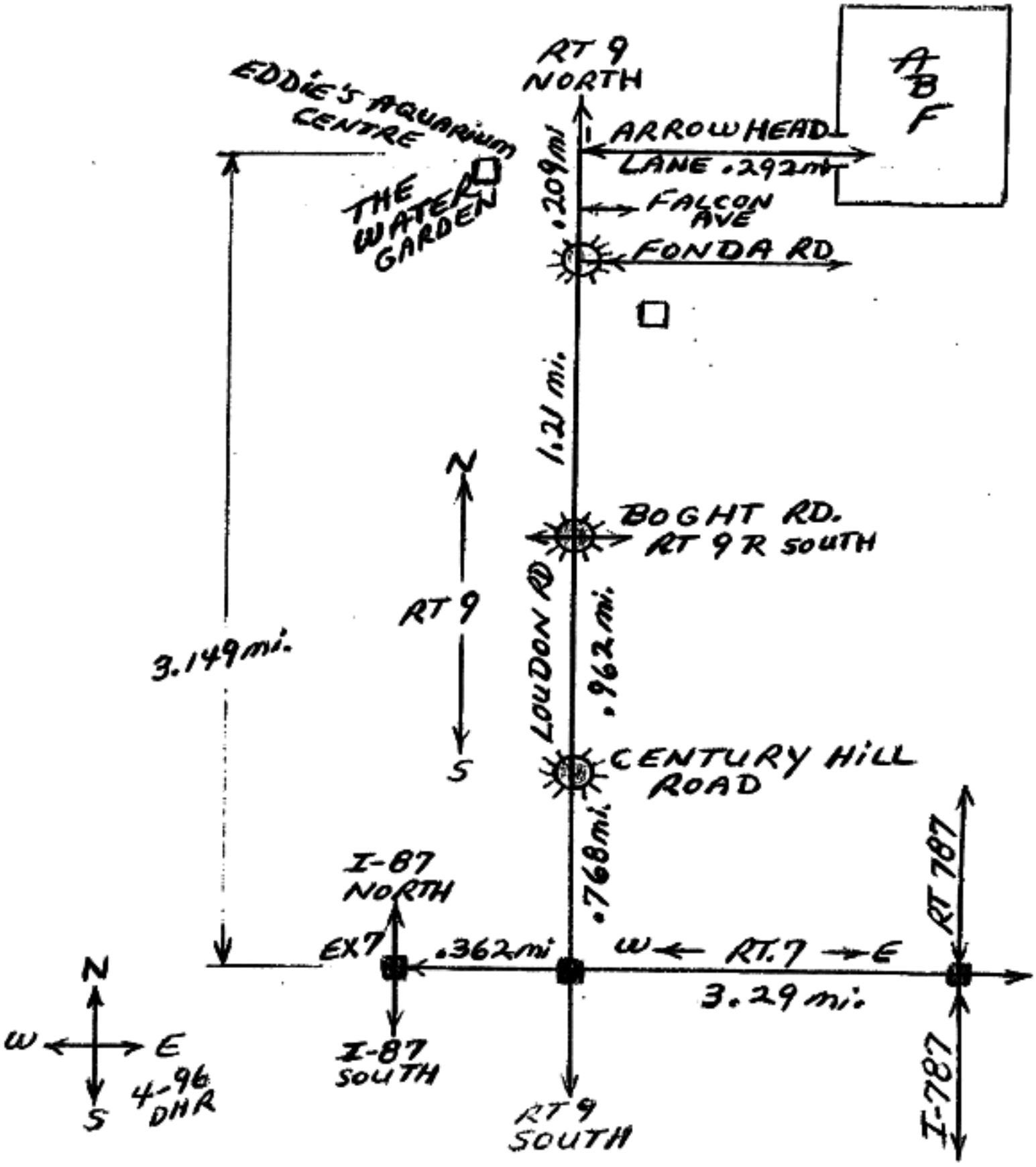

ROCHESTER, NY (028)

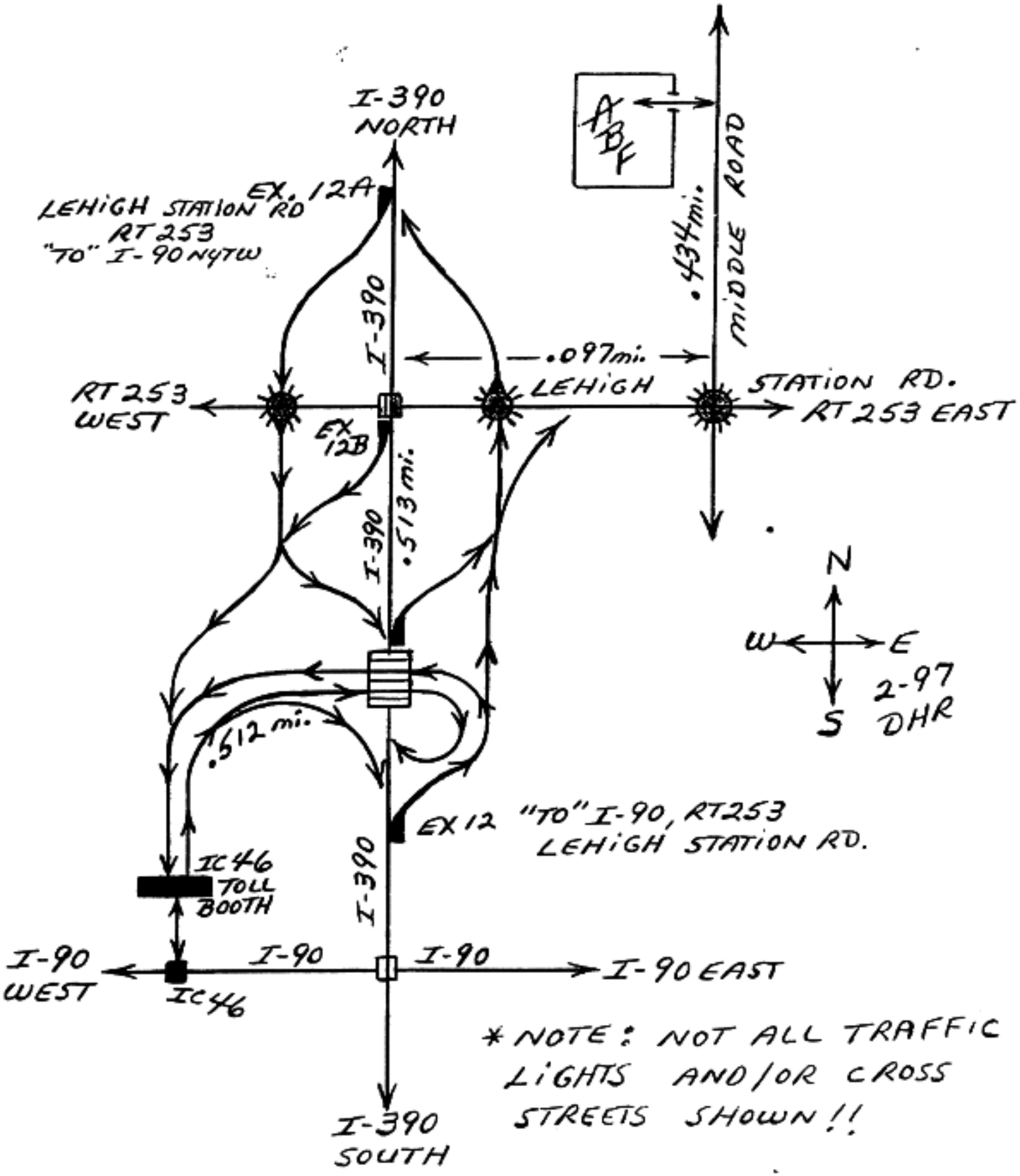

* NOTE: NOT ALL TRAFFIC LIGHTS AND/OR CROSS STREETS SHOWN!!

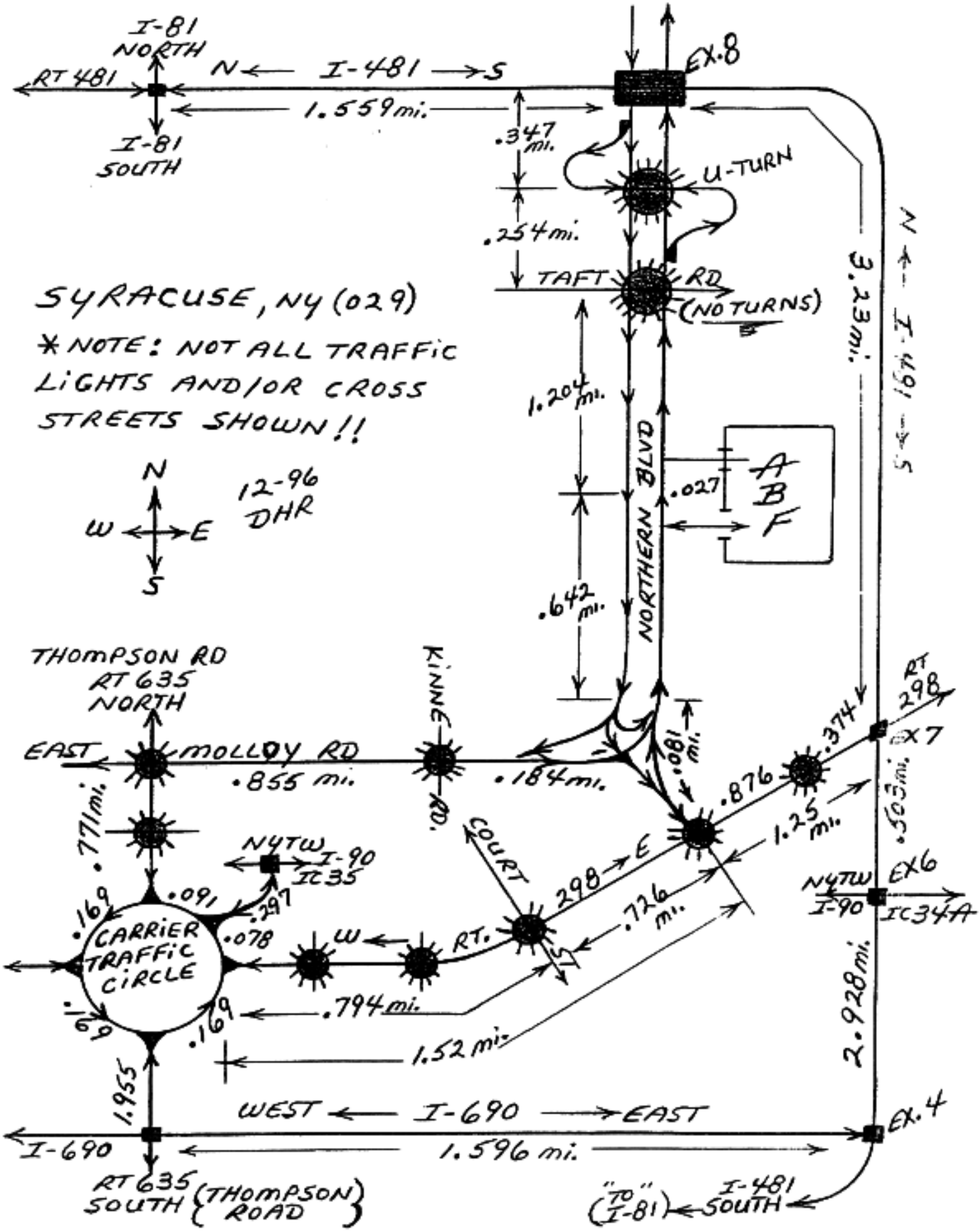

I-81 NORTH
RT 481
N ← I-481 → S
EX.8
1.559 mi.
I-81 SOUTH
.347 mi.
U-TURN
.254 mi.
TAFT RD
(NO TURNS)
SYRACUSE, NY (029)
* NOTE: NOT ALL TRAFFIC LIGHTS AND/OR CROSS STREETS SHOWN!!
N
W
E
S
12-96 DHR
1.204 mi.
NORTHERN BLVD
.027
A
B
F
.642 mi.
3.23 mi.
N ← I-481 → S
THOMPSON RD
RT 635 NORTH
KINNE RD.
EAST
MOLLOY RD
.855 mi.
.184 mi.
.081 mi.
.374
RT 298
EX7
.876
.503 mi.
1.25 mi.
.771 mi.
NYTW I-90 IC35
COURT
298 → E
.726 mi.
NYTW I-90
EX6
IC34A
.169
.091
.297
.078
CARRIER TRAFFIC CIRCLE
W
RT.
ST
.794 mi.
.169
.169
1.52 mi.
2.928 mi.
1.955
WEST ← I-690 → EAST
EX.4
I-690
1.596 mi.
RT 635 SOUTH (THOMPSON ROAD)
"TO" (I-81) ← I-481 SOUTH

DETROIT, MICH. (030)

*NOTE:
NOT ALL TRAFFIC LIGHTS
OR CROSS STREETS
SHOWN!!

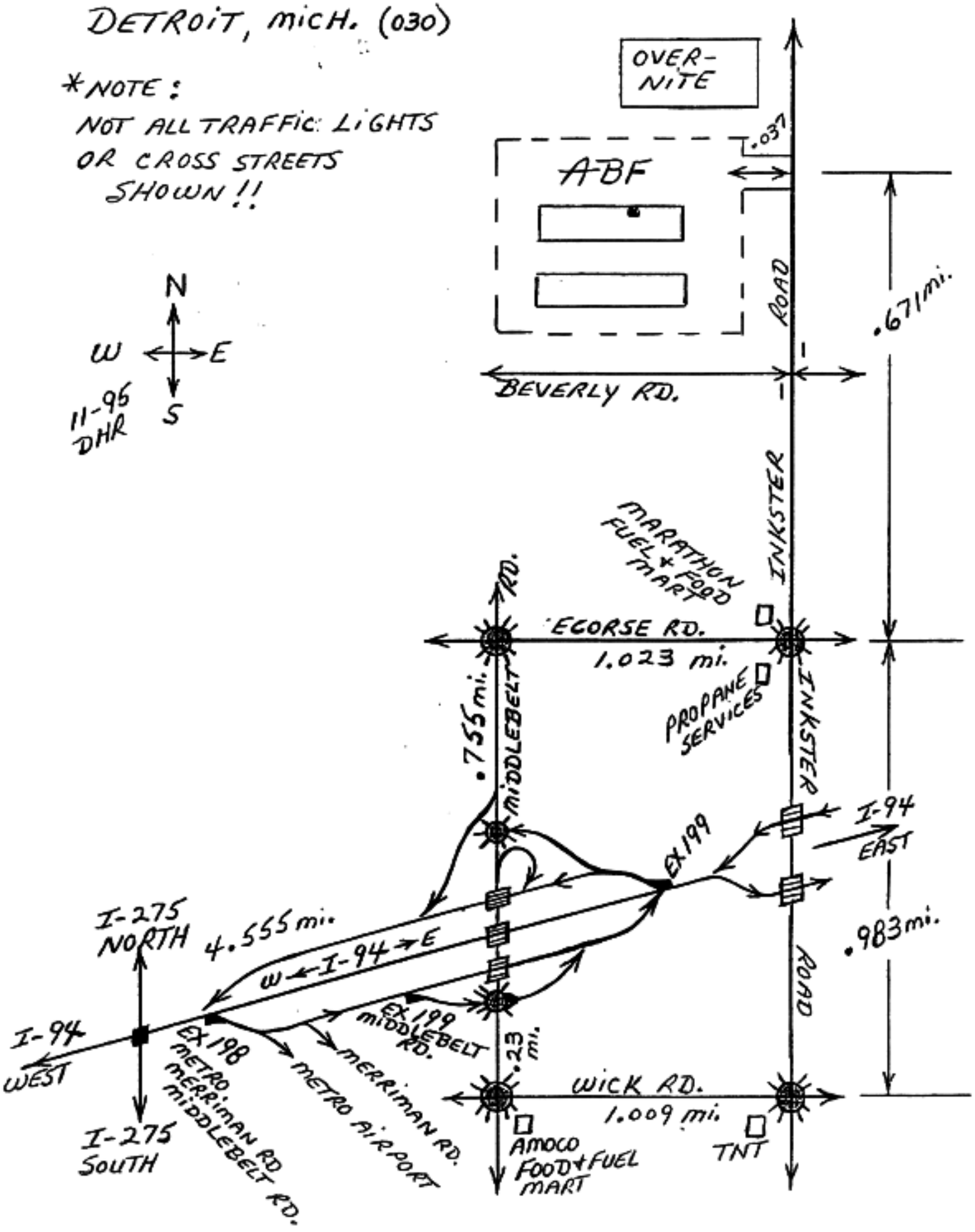

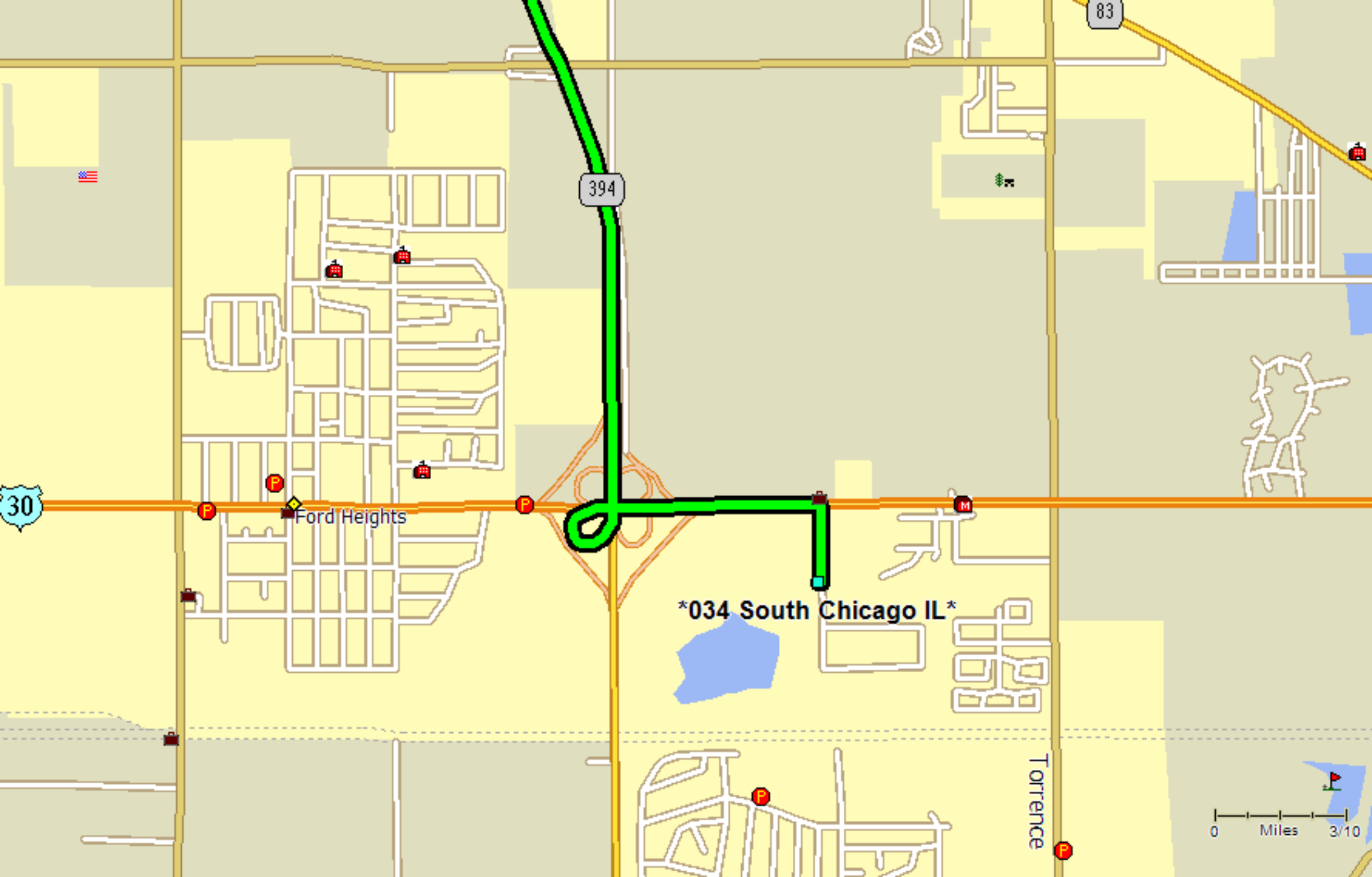
83
394
30
Ford Heights
034 South Chicago IL
Torrence
0
Miles
3/10

ENFIELD, CT (041)

* NOTE: NOT ALL TRAFFIC LIGHTS AND CROSS STREETS SHOWN!!

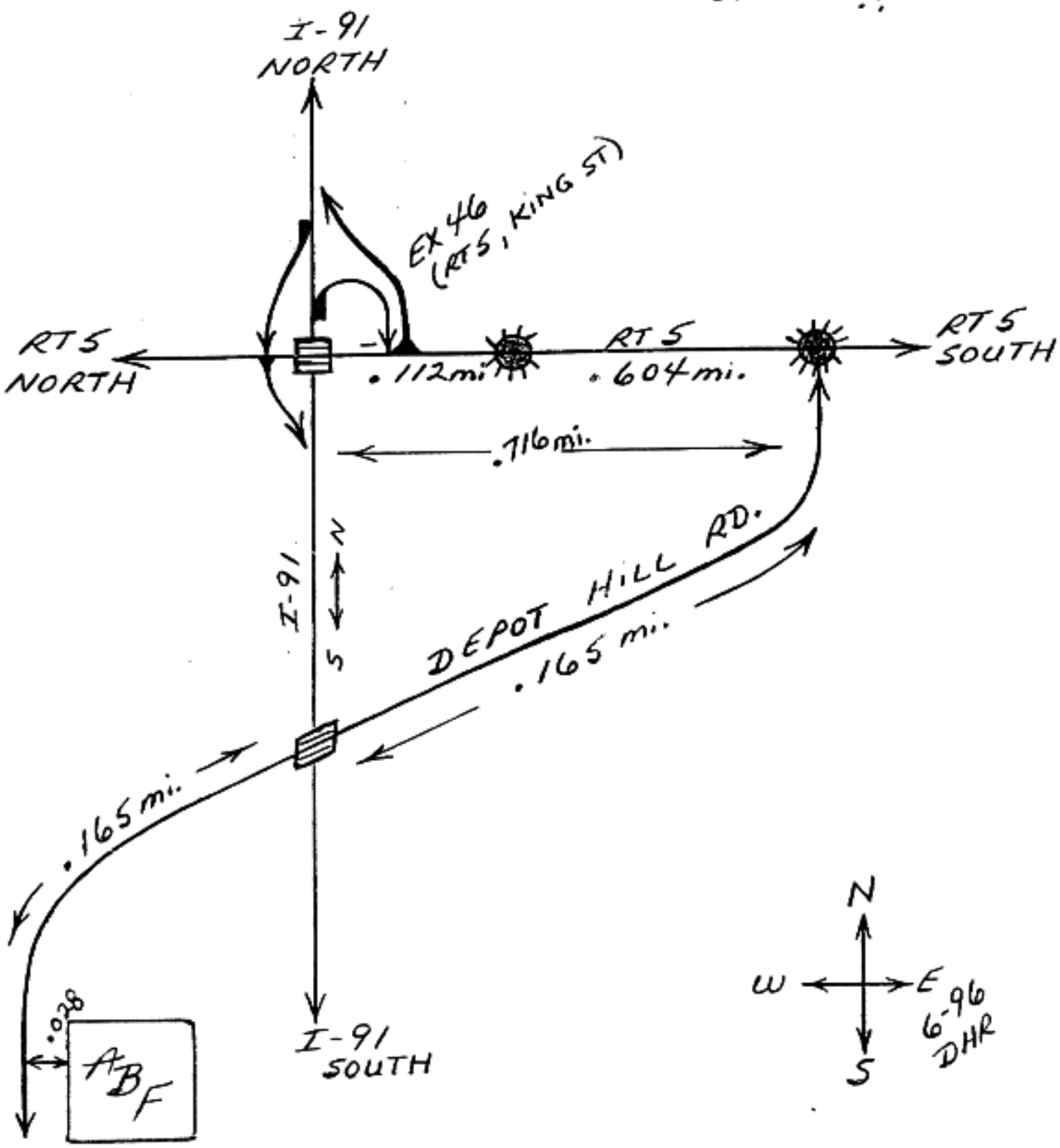

CARLISLE, PA (042)

*NOTE: NOT ALL TRAFFIC LIGHTS AND/OR CROSS STREETS SHOWN!!

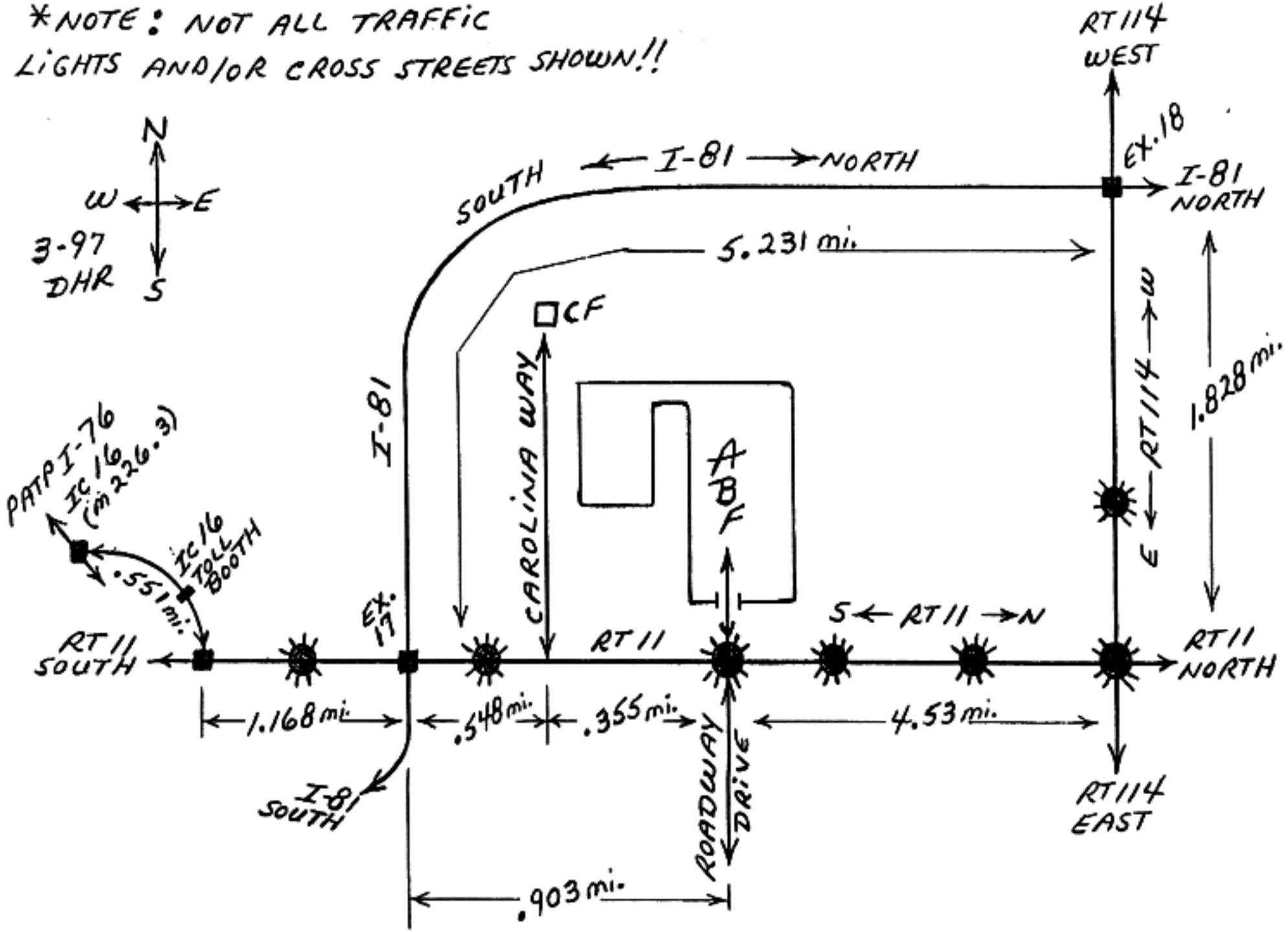

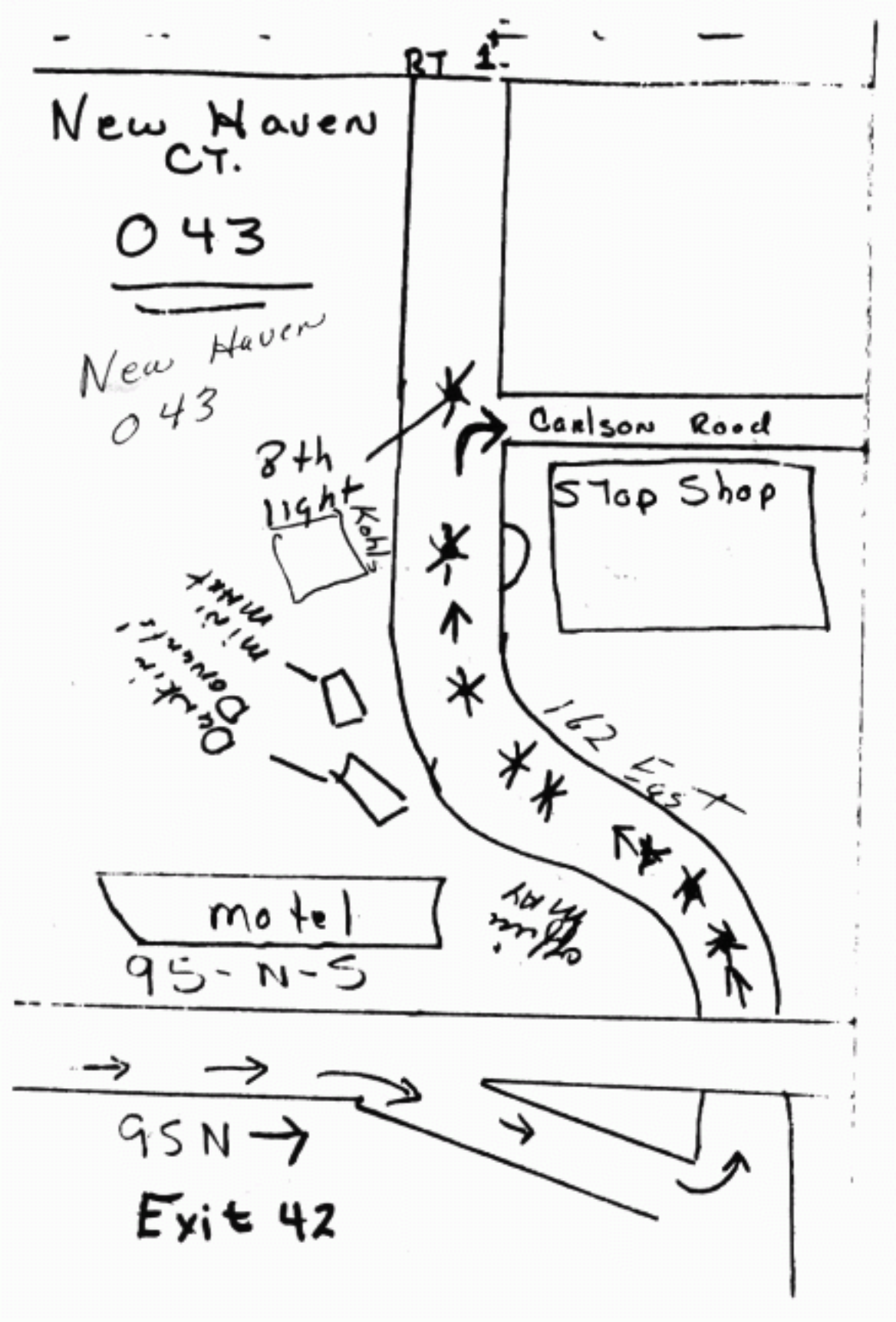
RT 1
New Haven
CT.
043
New Haven
043
8th
light
Kohl's
Carlson Road
Stop Shop
162 East
Dunkin'
Donuts
Mini
Mart
motel
95-N-S
95N
Exit 42

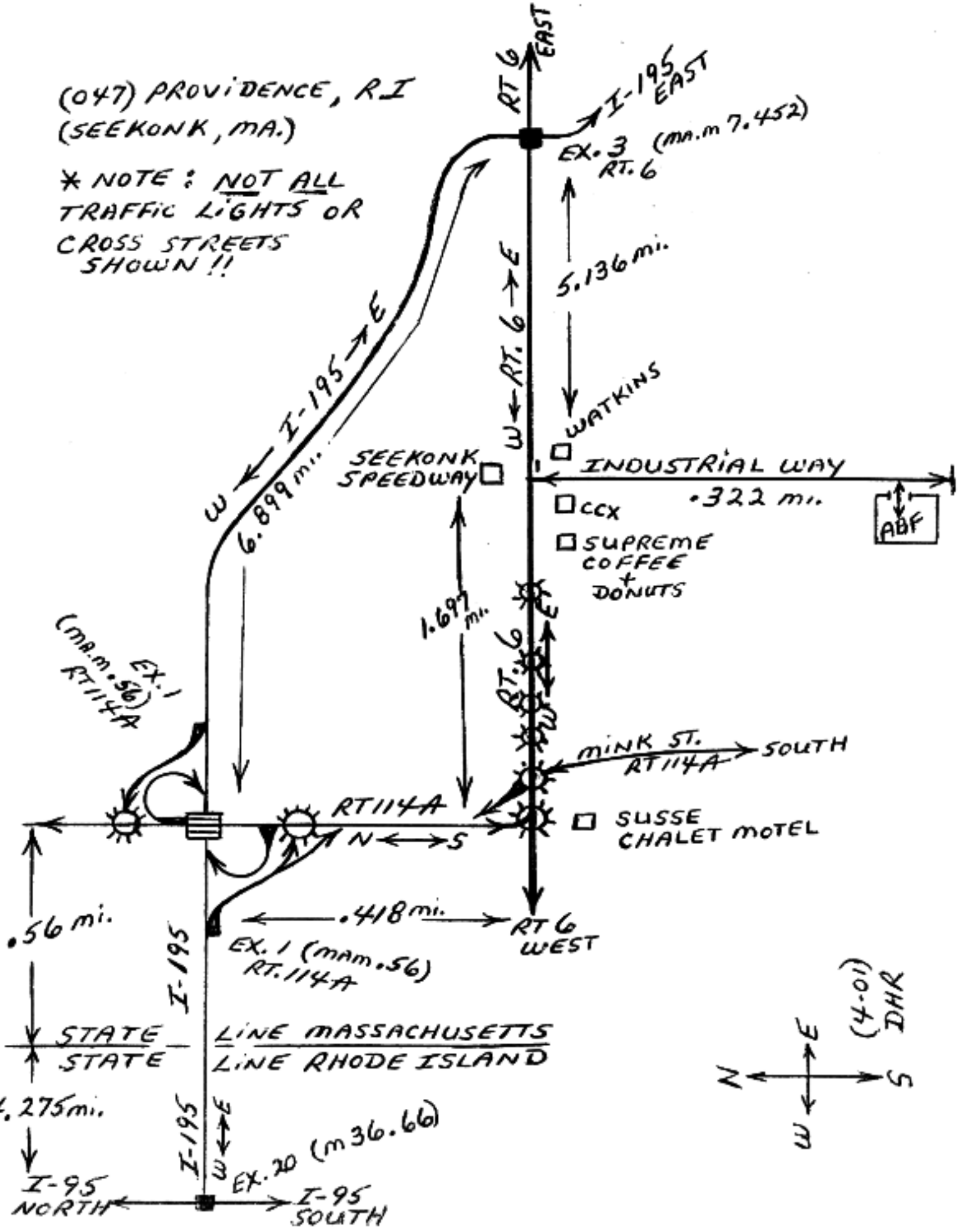
(047) PROVIDENCE, RI
(SEEKONK, MA.)
* NOTE: NOT ALL TRAFFIC LIGHTS OR CROSS STREETS SHOWN !!
RT 6 EAST
I-195 EAST
EX. 3 (MA.m 7.452) RT. 6
5.136 mi.
W ← RT. 6 → E
WATKINS
INDUSTRIAL WAY
.322 mi.
ABF
CCX
SUPREME COFFEE + DONUTS
SEEKONK SPEEDWAY
I-195 → E
W
6.899 mi.
1.697 mi.
RT. 6
EX. 1 (MA.m .56) RT 114A
MINK ST. RT 114A → SOUTH
RT 114A
N ← → S
SUSSE CHALET MOTEL
.418 mi.
RT 6 WEST
.56 mi.
I-195
EX. 1 (MAm .56) RT. 114A
STATE LINE MASSACHUSETTS
STATE LINE RHODE ISLAND
4.275 mi.
I-195
W ← → E
EX. 20 (m 36.66)
I-95 NORTH
I-95 SOUTH
N
E
S
W
(4-01) DHR

BALTIMORE, MD (048)

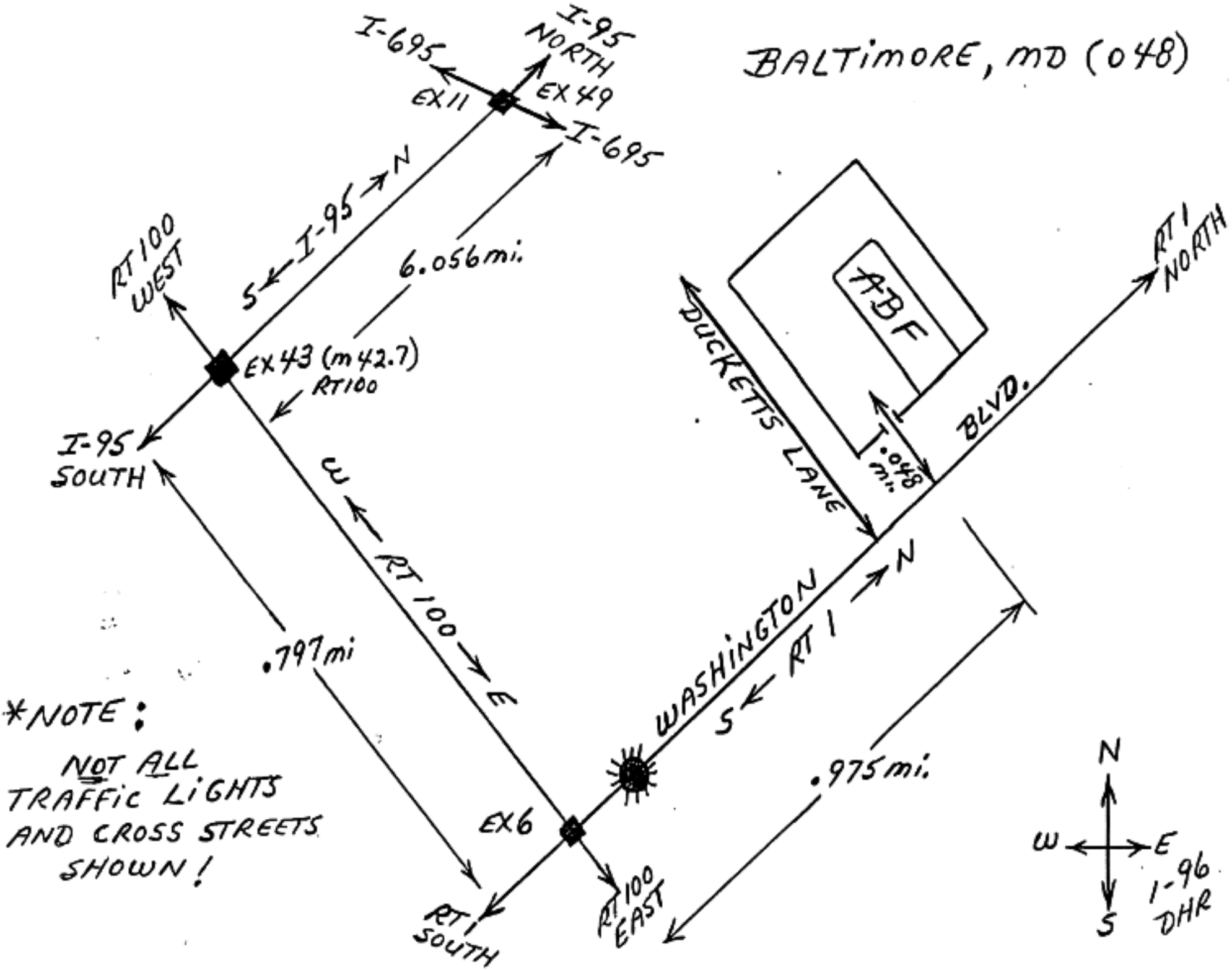

*NOTE:
NOT ALL TRAFFIC LIGHTS AND CROSS STREETS SHOWN!

PHILADELPHIA, PA. (049)

*NOTE: NOT ALL TRAFFIC LIGHTS OR CROSS STREETS SHOWN!!

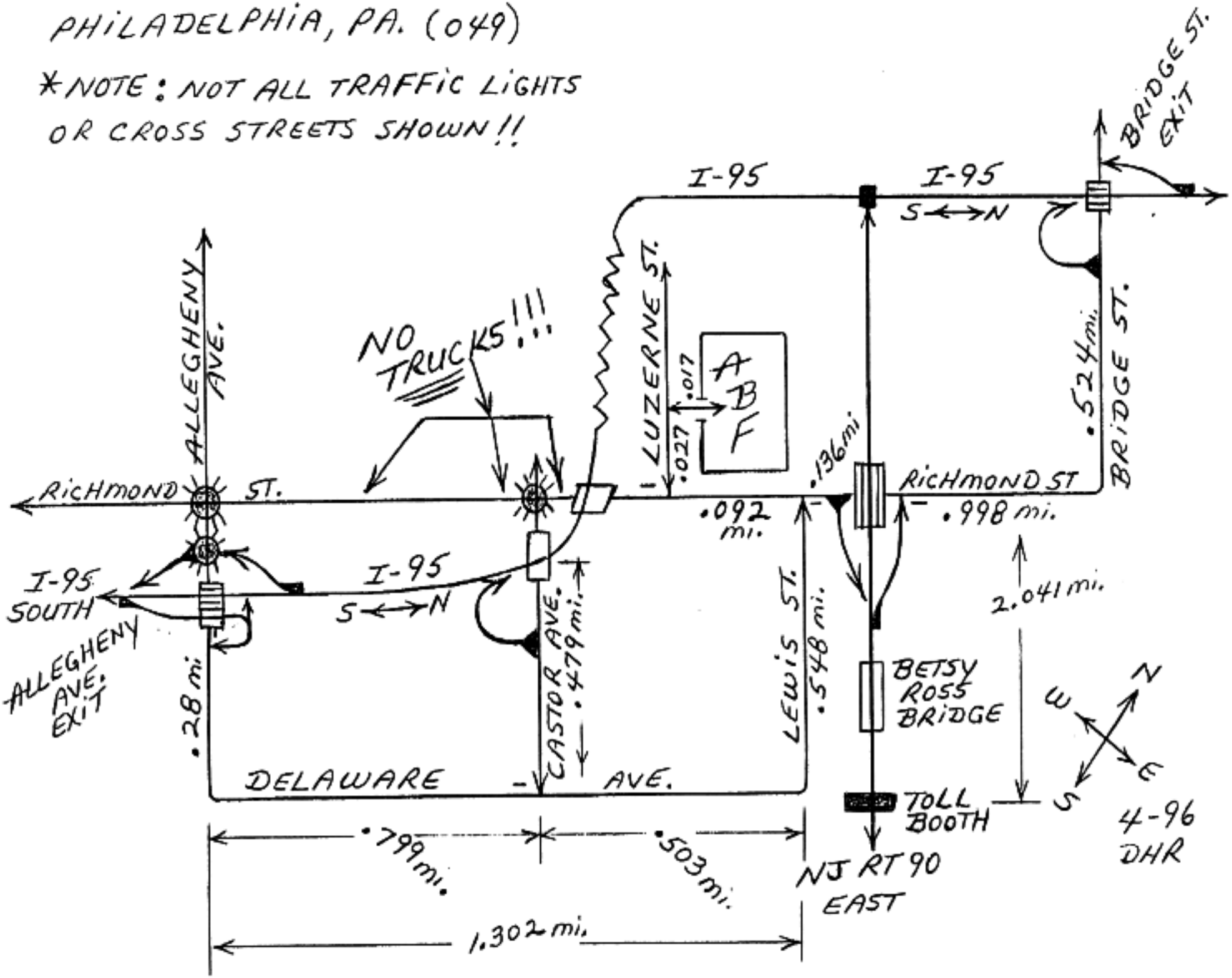

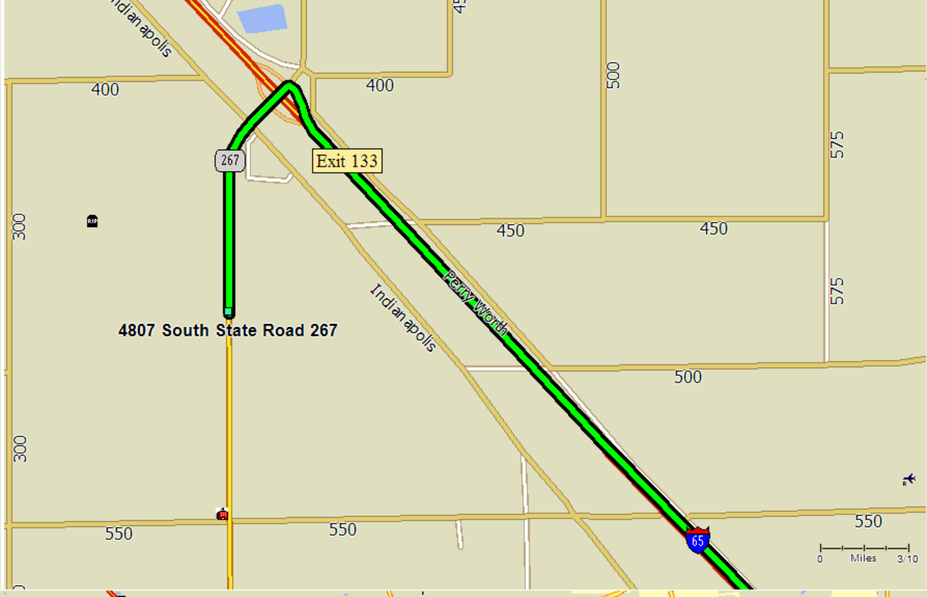
Indianapolis
400
400
500
575
Exit 133
267
300
450
450
575
Perry Worth
Indianapolis
4807 South State Road 267
500
300
550
550
550
65
0 Miles 3/10

4807 South State Road 267
Carmel
New Brit
Northern Meadows
Herr
Zionsville
431
Fishers
Home Place
Fayette
865
Royalton
North Augusta Addition
69
Nora
Castleton
421
65
Meridian Hills
Lakeside
Devonshire
74
North Crows Nest
37
Snacks
Brownsburg
136
Spring Hills
Lawrence
Clermont Heights
Tilden
Brooklyn Heights
Speedway
70
267
Westwood
Glendale
Warren Park
Tremont
Indianapolis
40
100
Avon
Lynhurst
Miles
Ivanhoe

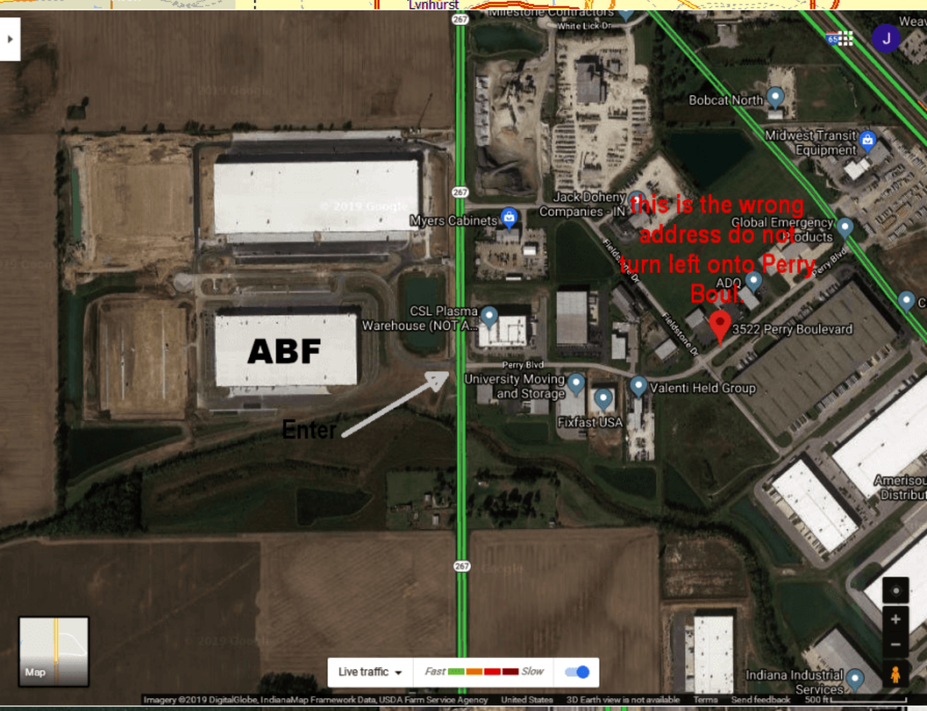
Milestone Contractors
White Lick Dr
Bobcat North
Midwest Transit Equipment
Jack Doheny Companies - IN
this is the wrong address do not turn left onto Perry Boul
Myers Cabinets
Global Emergency Products
Fieldstone Dr
Perry Blvd
ADQ
CSL Plasma Warehouse (NOT A...
3522 Perry Boulevard
ABF
Perry Blvd
University Moving and Storage
Valenti Held Group
Fixfast USA
Enter
Amerisou Distribut
Map
Live traffic
Fast
Slow
Indiana Industrial Services
Imagery ©2019 DigitalGlobe, IndianaMap Framework Data, USDA Farm Service Agency
United States
3D Earth view is not available
Terms
Send feedback
500 ft

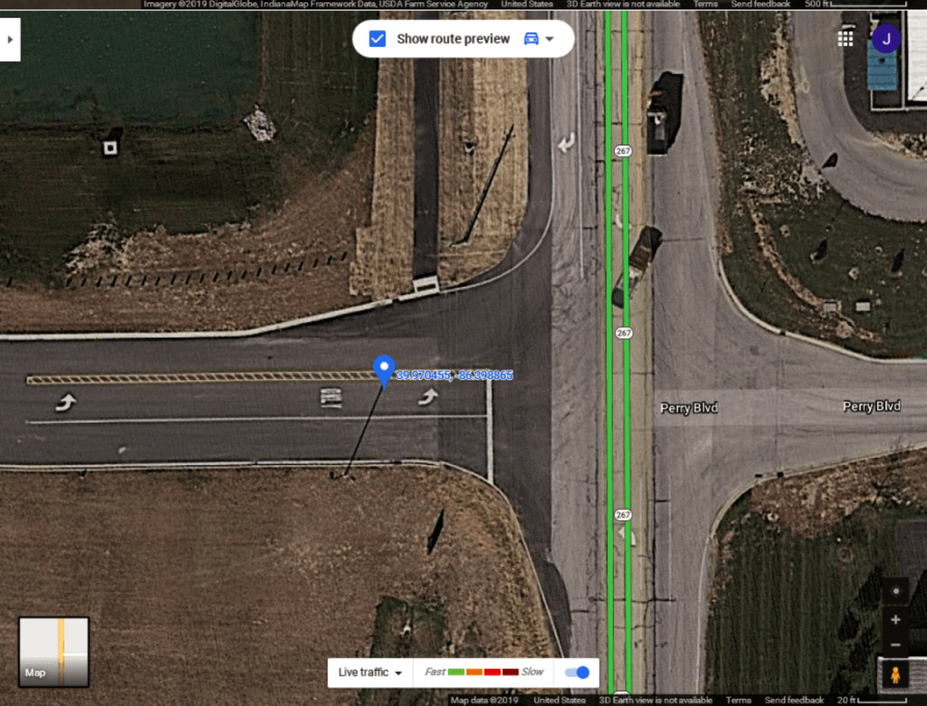
Show route preview
39.970455, 86.398865
Perry Blvd
Perry Blvd
Map
Live traffic
Fast
Slow
Map data ©2019
United States
3D Earth view is not available
Terms
Send feedback
20 ft

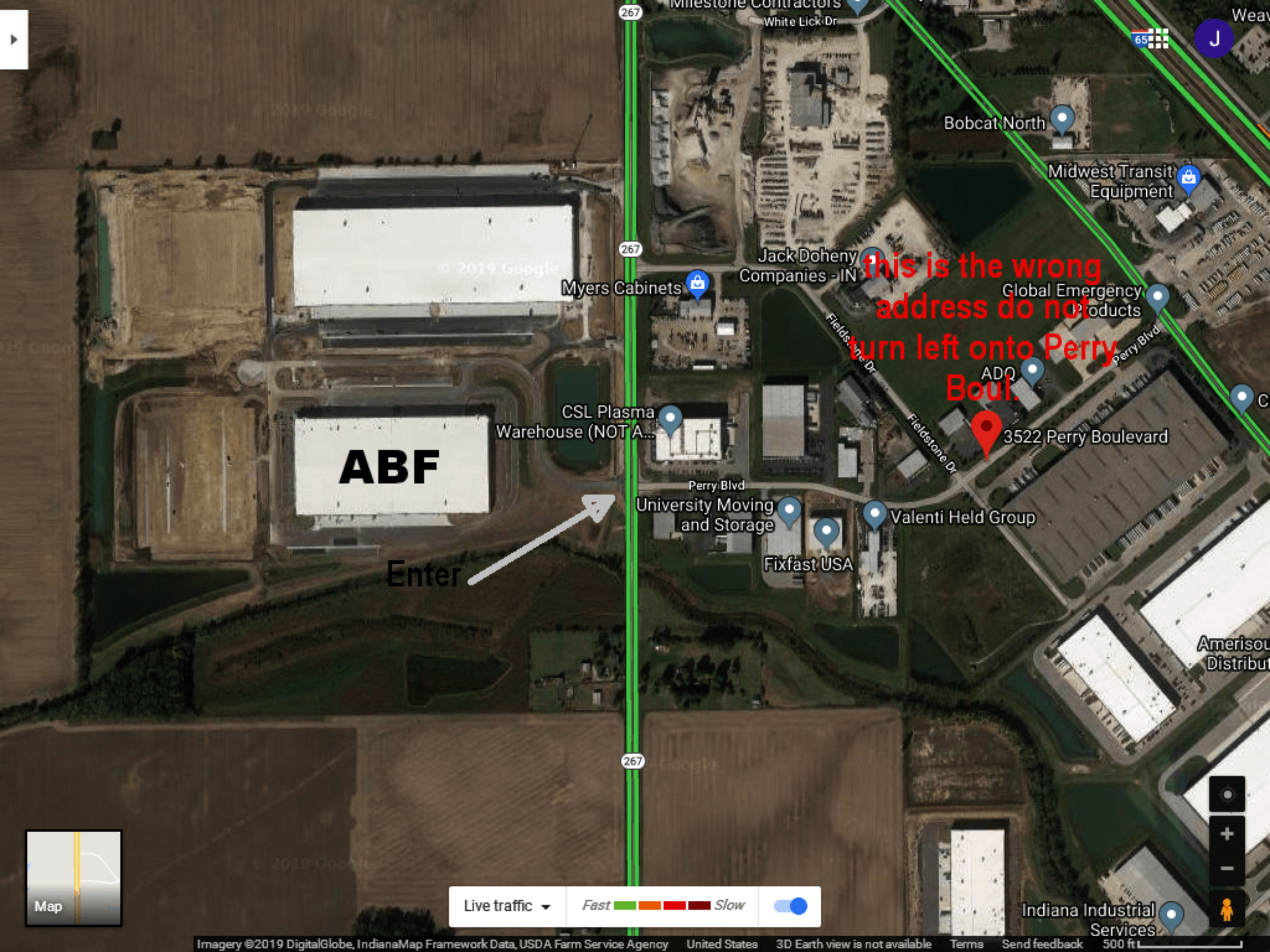
Milestone Contractors
White Lick Dr
267
65
Bobcat North
Midwest Transit Equipment
Jack Doheny Companies - IN
this is the wrong address do not turn left onto Perry Boul.
Myers Cabinets
Global Emergency Products
Fieldstone Dr
Perry Blvd
ADO
CSL Plasma Warehouse (NOT A...
3522 Perry Boulevard
ABF
Perry Blvd
University Moving and Storage
Valenti Held Group
Fixfast USA
Enter
Indiana Industrial Services
Map
Live traffic
Fast
Slow
Imagery ©2019 DigitalGlobe, IndianaMap Framework Data, USDA Farm Service Agency
United States
3D Earth view is not available
Terms
Send feedback
500 ft

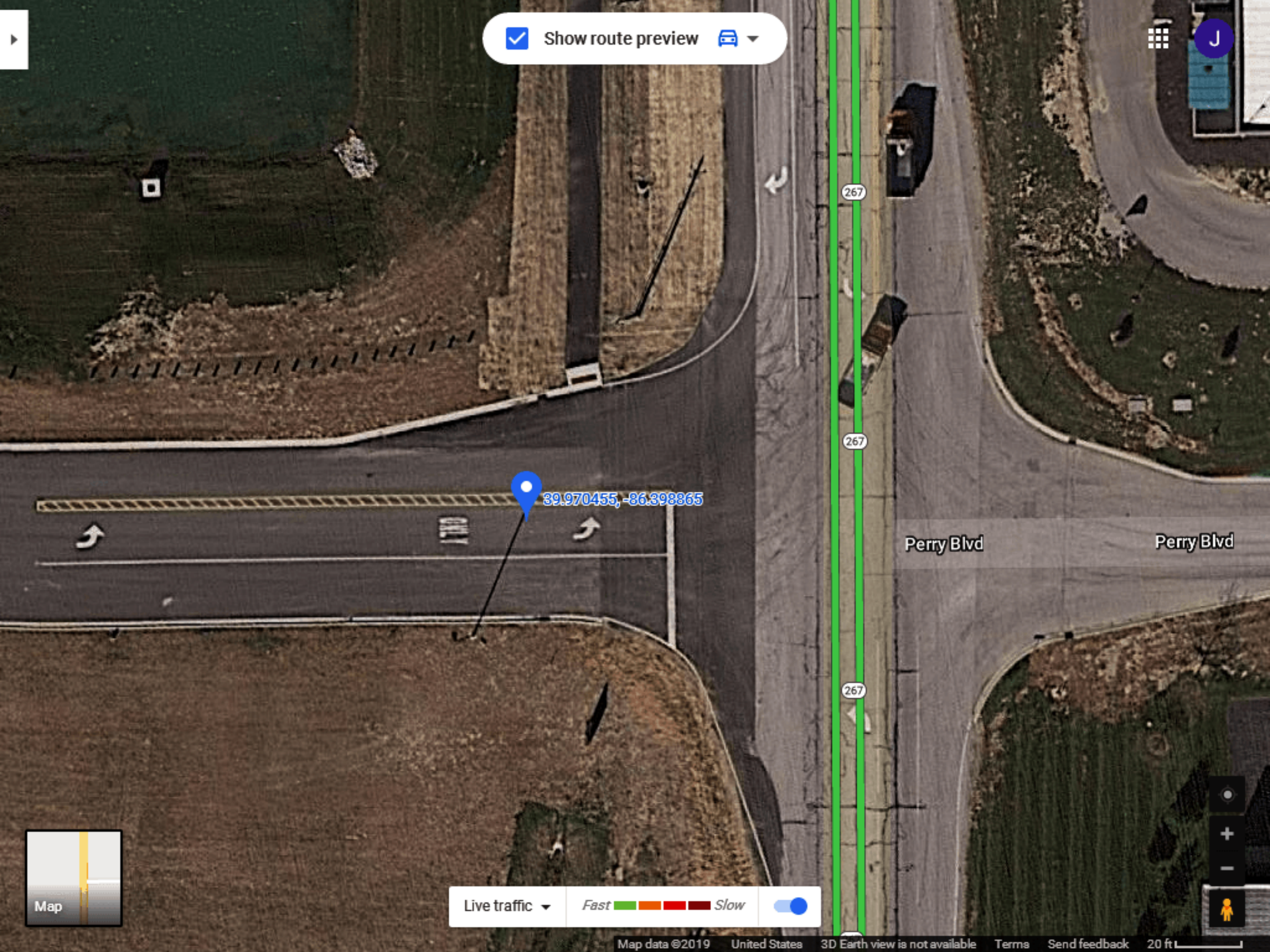
Show route preview
39.970455, -86.398865
267
267
267
Perry Blvd
Perry Blvd
Map
Live traffic
Fast
Slow
Map data ©2019
United States
3D Earth view is not available
Terms
Send feedback
20 ft

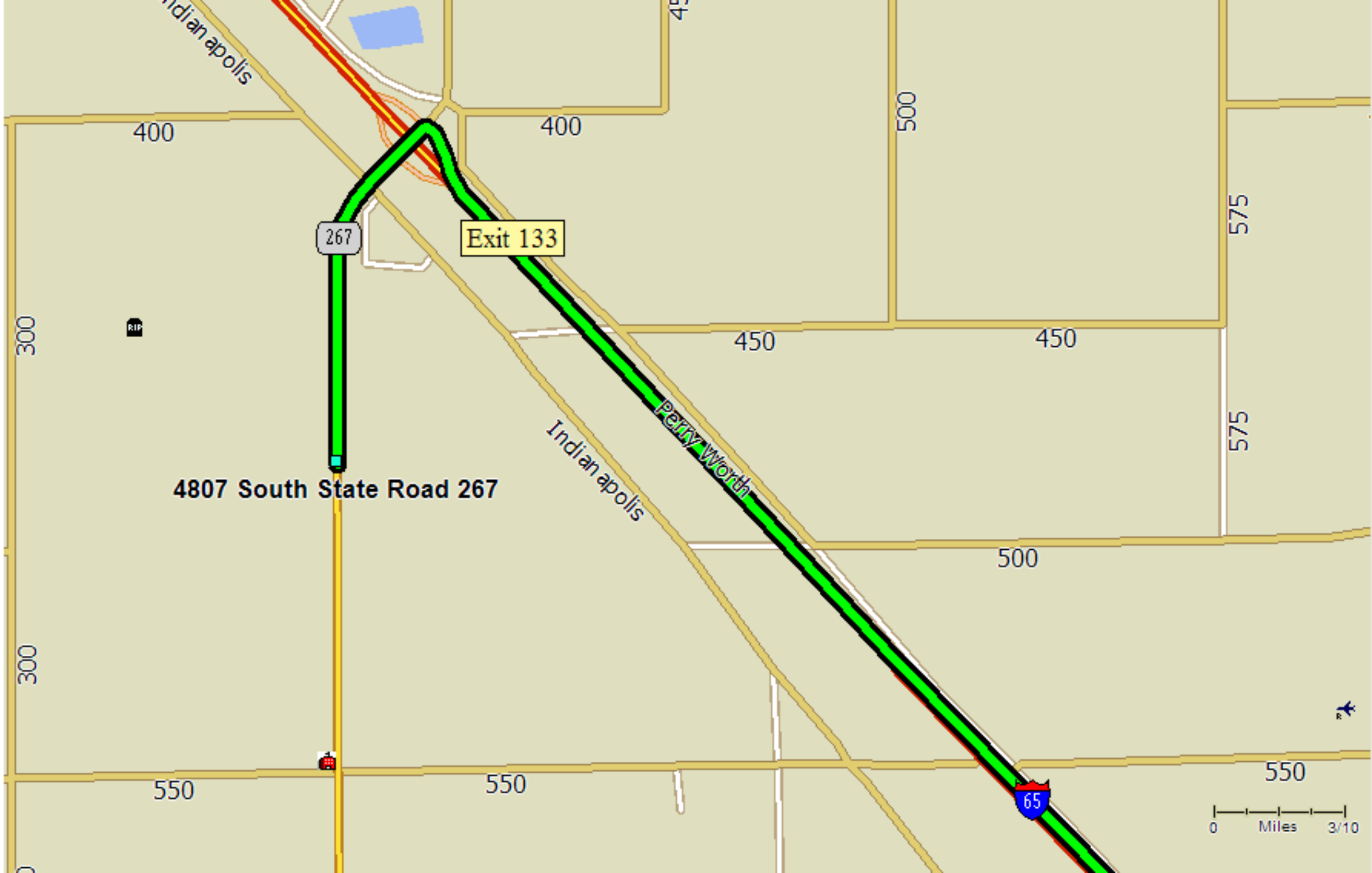
Indianapolis
400
400
500
575
575
267
Exit 133
300
450
450
Perry Worth
Indianapolis
4807 South State Road 267
500
300
550
550
550
65
0
Miles
3/10

4807 South State Road 267
Herr
Fayette
Royalton
Zionsville
Northern Meadows
North Augusta Addition
Carmel
Home Place
Fishers
New Brit
Nora
Castleton
Meridian Hills
Devonshire
North Crows Nest
Lakeside
Snacks
Spring Hills
Brownsburg
Clermont Heights
Tilden
Brooklyn Heights
Lawrence
Speedway
Westwood
Glendale
Warren Park
Tremont
Avon
Lynhurst
Indianapolis
Ivanhoe
Miles
0
2
865
431
69
421
65
465
74
37
136
70
267
36
40
100

WINSTON-SALEM, NC. (051)
(KERNERSVILLE, NC.)

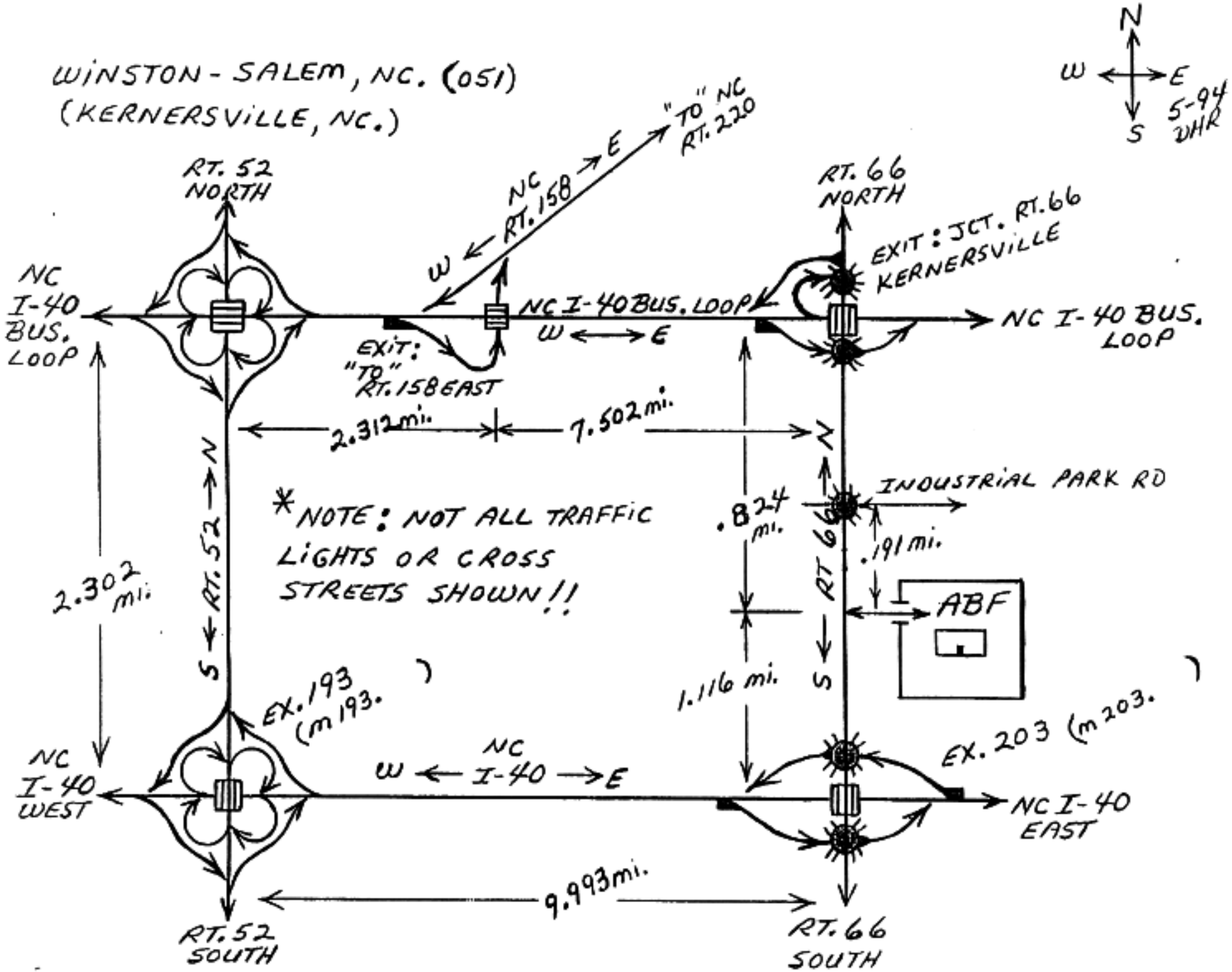

RALEIGH - DURHAM, NC. (052)

*NOTE: NOT ALL TRAFFIC LIGHTS AND/OR CROSS STREETS SHOWN!!

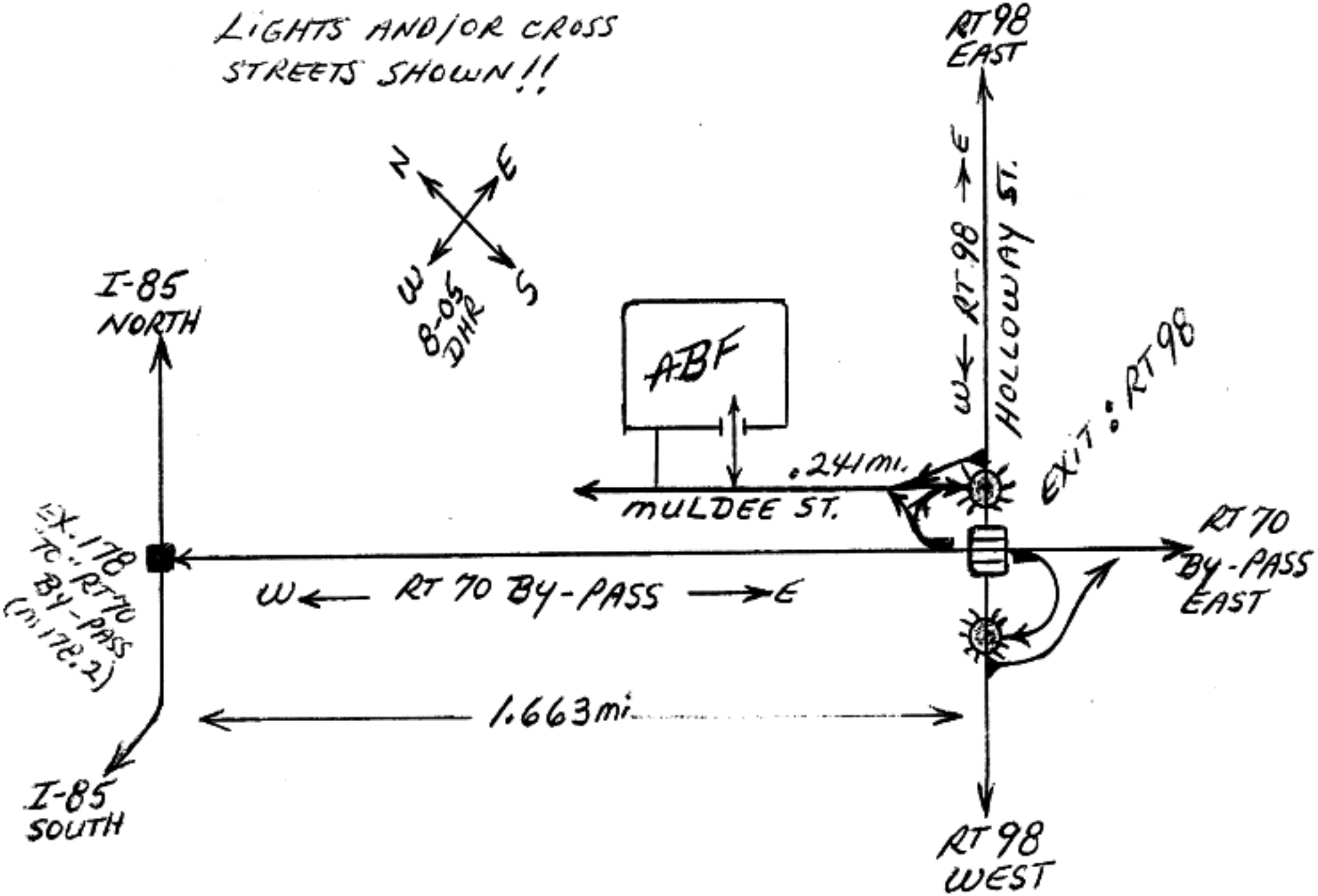

TO: LINE HAUL
FROM: GRANT LOUCKS 054/CLT BRAN MGR
SUBJECT: CLT/054 MOVING

THIS IS TO ADVISE EVERYONE THE CHARLOTTE TERMINAL WILL BE RELOCATING THIS COMING WEEKEND 4/22/06 THRU 4/23/06.

PLEASE HAVE ALL CHARLOTTE INBOUND TRAILERS TO BE TAKEN DIRECTLY TO OUR NEW TERMINAL STARTING FRIDAY 4/21/06 WHICH ARRIVE AFTER 12 NOON. ALL OUTBOUND LOADS WILL BE PICKED UP AT OUR OLD TERMINAL.

NEW TERMINAL LOCATED 325 PEACH ORCHARD RD.,BELMONT, NC. 28012
TAKE RT I-85 TO BELMONT/ABBY (EXIT 26) AND FOLLOW SIGNS FOR RT7 TO RT 74 WHICH IS WILKINSON BLVD,TURN RIGHT ONTO RT 74 WILKINSON BLVD ABOUT 2 MILES TURN RIGHT AT THE TRAFFIC LIGHT ONTO 325 PEACH ORACHARD RD,TERMINAL WILL BE ON THE RIGHT SIDE 1/4 MILE. ALL DRIVER SHOULD SEE THE GUARD OR ABF PERSONNEL FOR INSTRUCTIONS.
MOTEL -STAYS THE SAME-BESTWESTERN AT EXIT 32,LITTLE ROCK RD,CHARLOTTE,NC

FUEL STOP- SAM'S SHELL MART, EXIT 32, LITTLE ROCK RD., CHARLOTTE, NC

IF ANYONE NEEDS ASSISTANCE, CALL 704-391-8761 UNTIL 4AM SATURDAY A.M.

OR FRANK HENLEY AT: 704-435-9244
GRANT LOUCKS AT : 704-660-6740
ROY WHITAKER AT : 704-739-0791

Beech Brook
7
2019
85
Alberta
054 Charlotte NC
29
74
Brown Town
Lakewood
Belmont
273
2014
0
Miles
3/10

(055)
Greenville, S.C.
543 mi.

AKRON, OHIO (060)

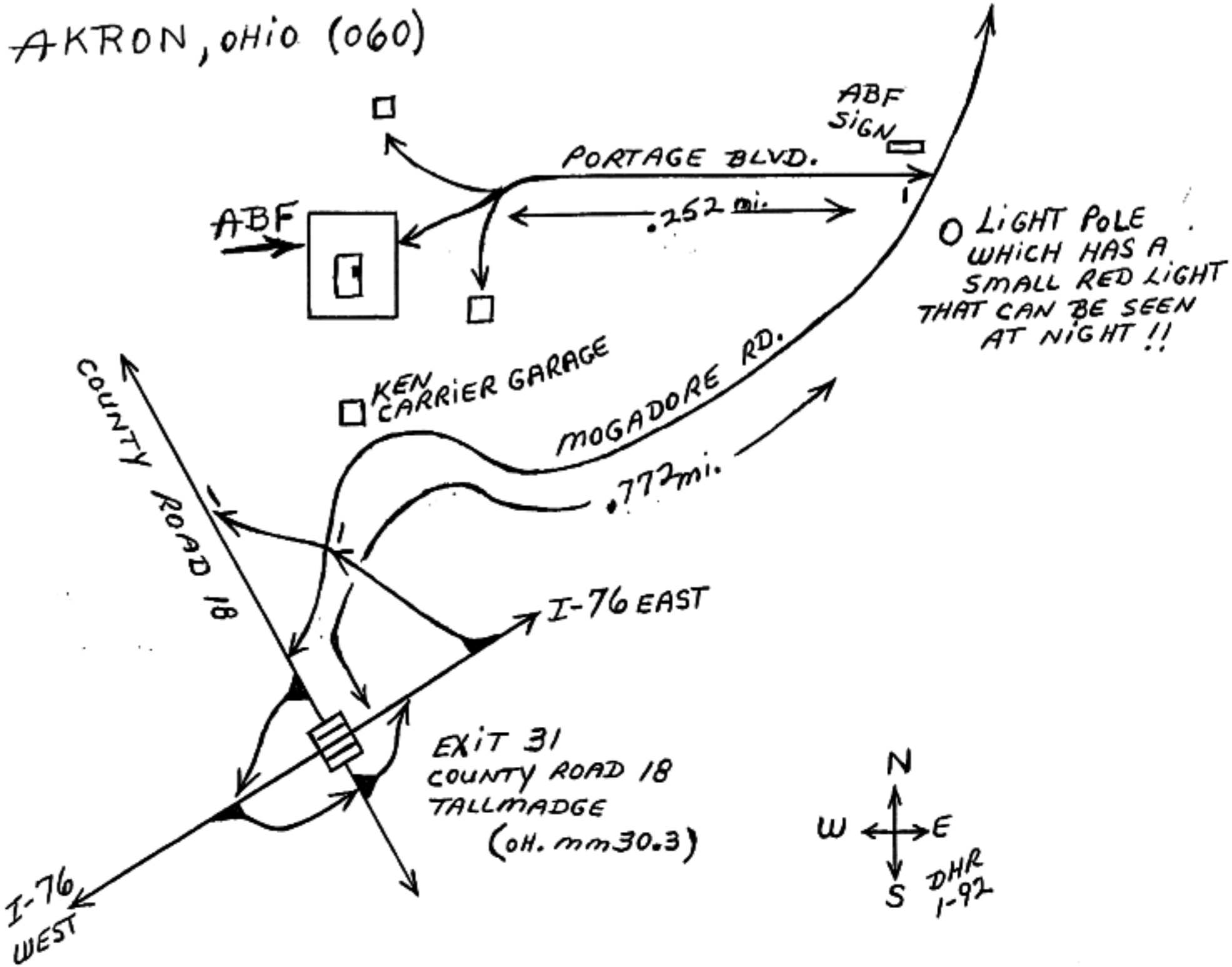

YOUNGSTOWN, OHIO (061)
(HUBBARD, OHIO)

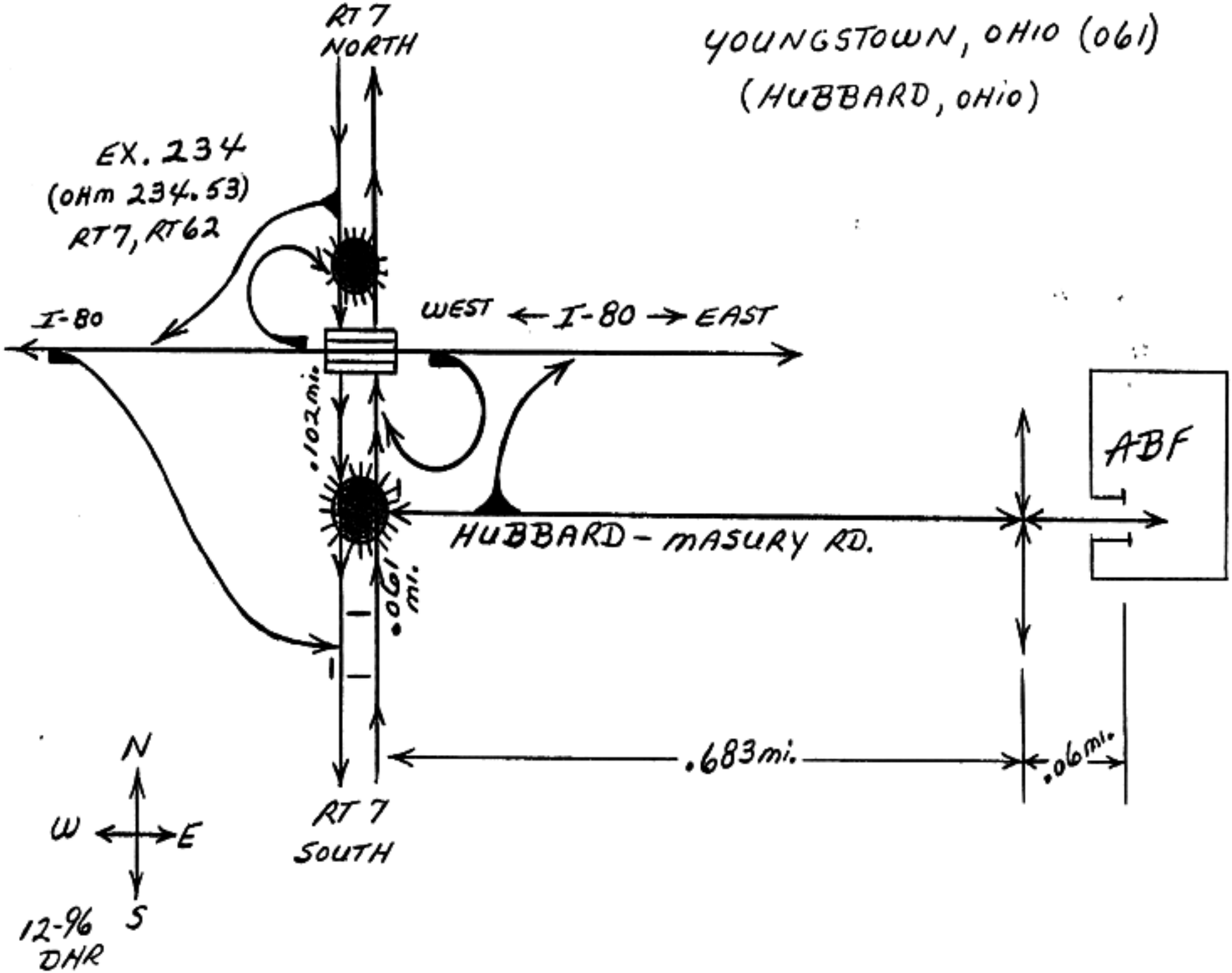

FORT WAYNE, IND.
(062)

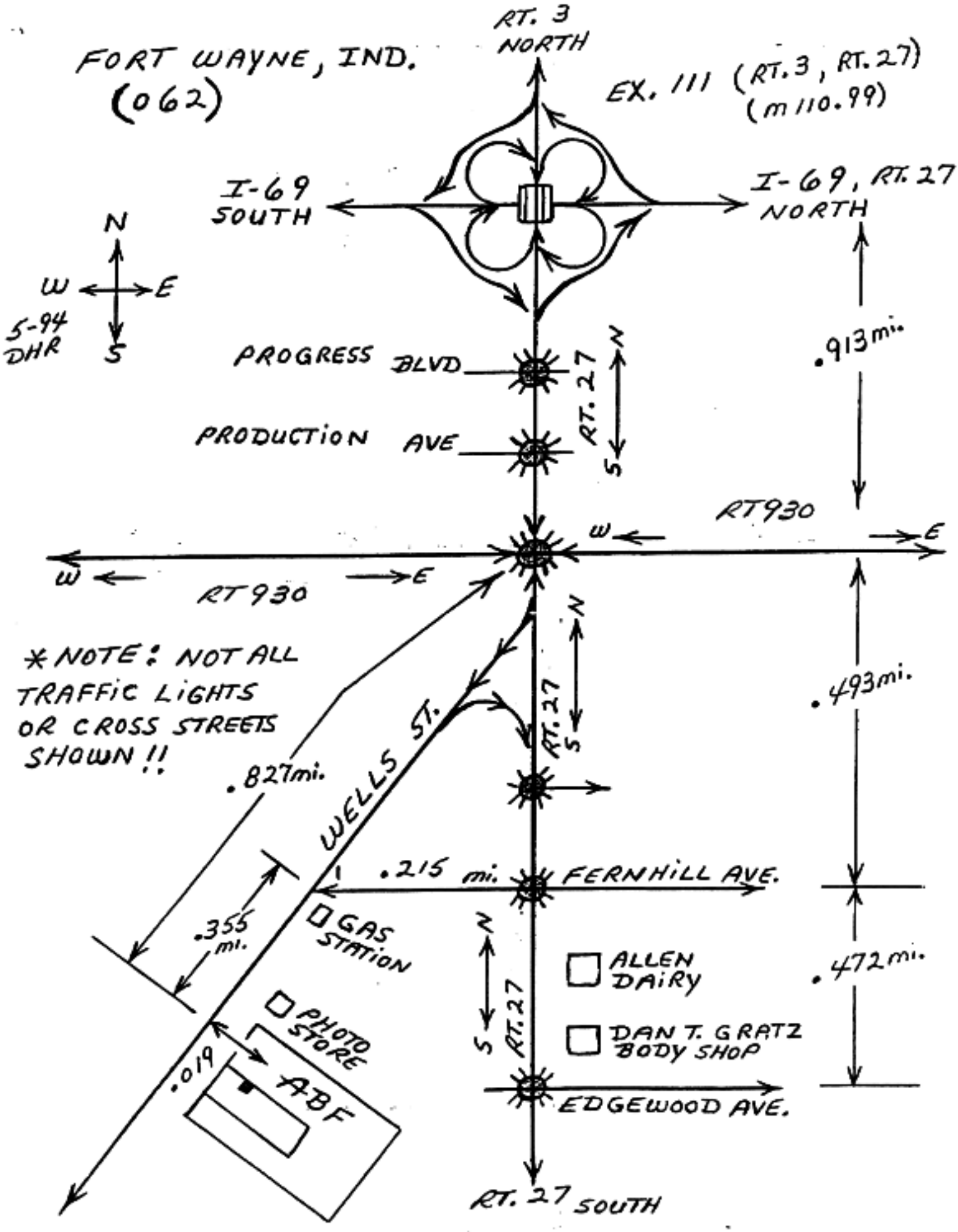

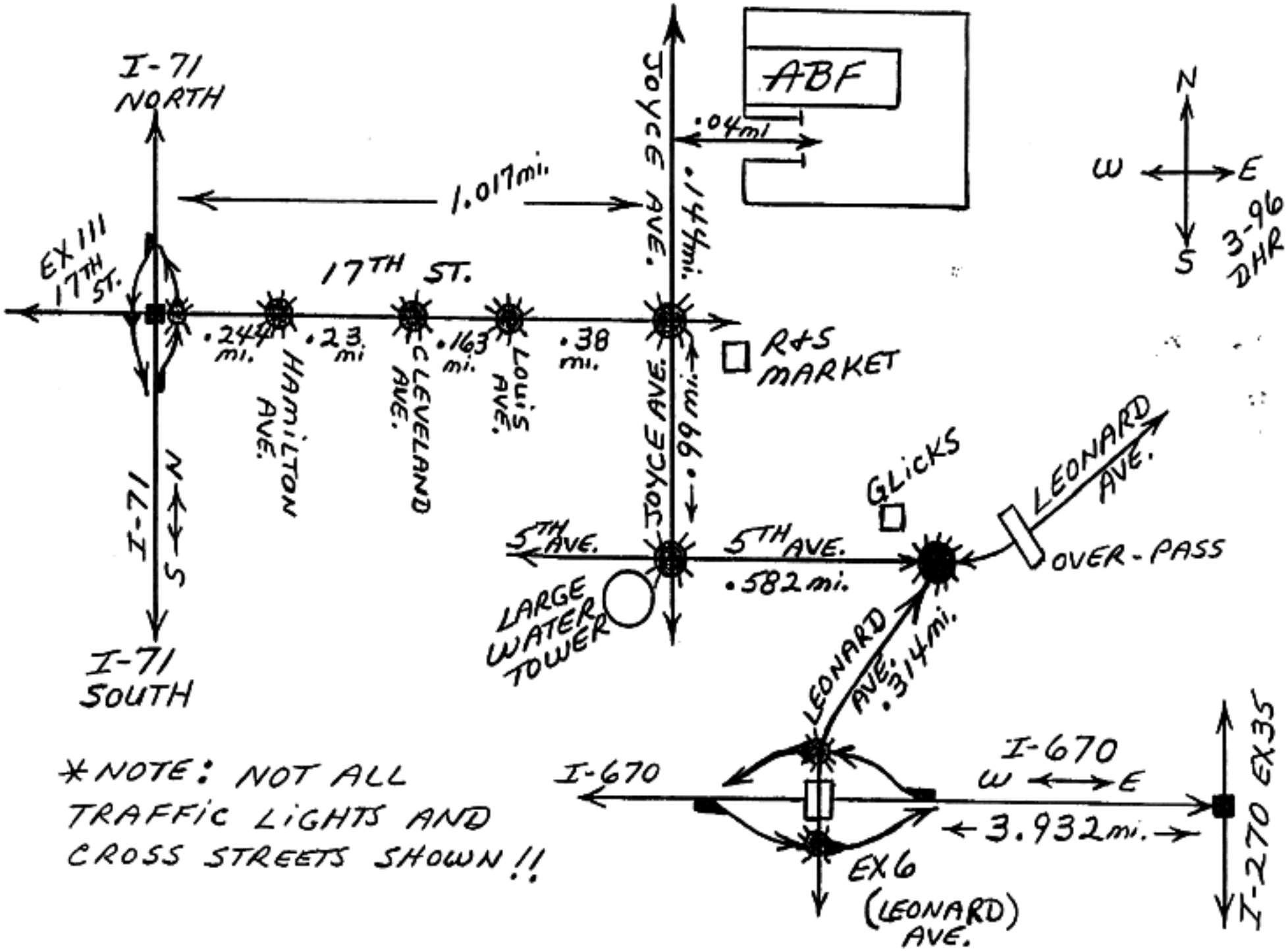

*NOTE: NOT ALL TRAFFIC LIGHTS AND CROSS STREETS SHOWN!!

COLUMBUS, OHIO (063)

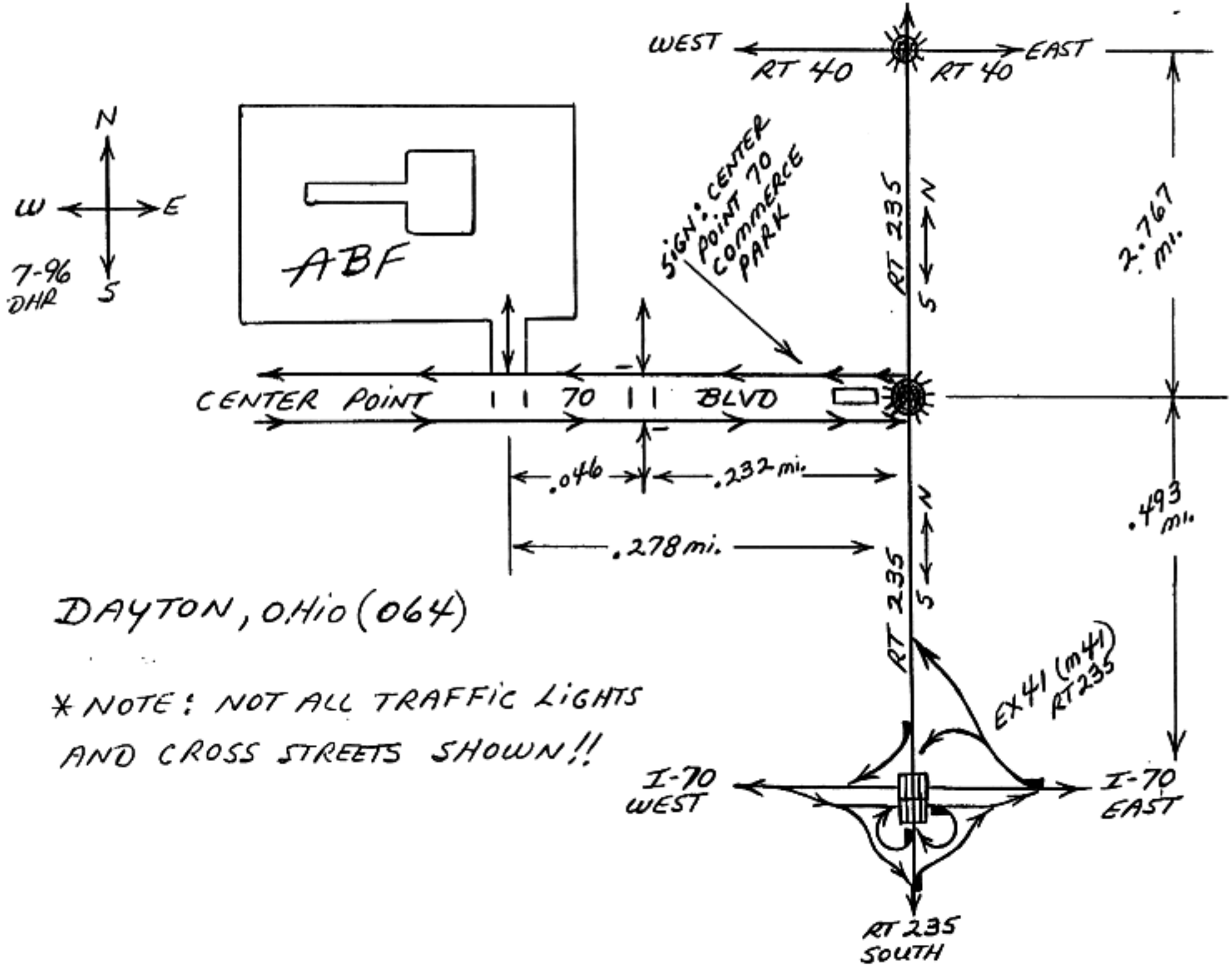

DAYTON, OHIO (064)

* NOTE: NOT ALL TRAFFIC LIGHTS AND CROSS STREETS SHOWN!!

CLEVELAND, OHIO (065)

* NOTE: NOT ALL TRAFFIC LIGHTS OR CROSS STREETS SHOWN!!

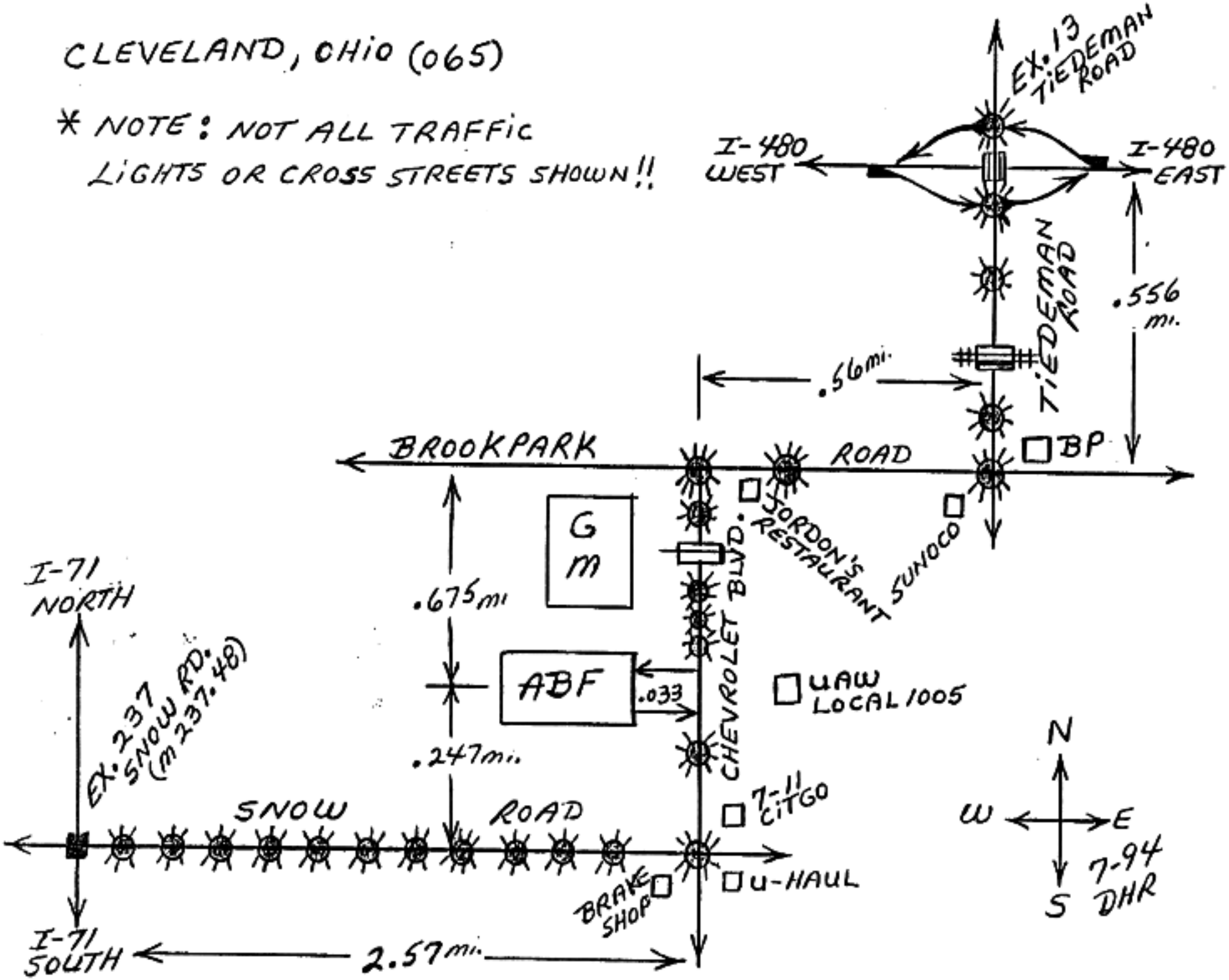

TOLEDO, OHIO (066)

*NOTE: NOT ALL TRAFFIC LIGHTS AND/OR CROSS STREETS SHOWN!!

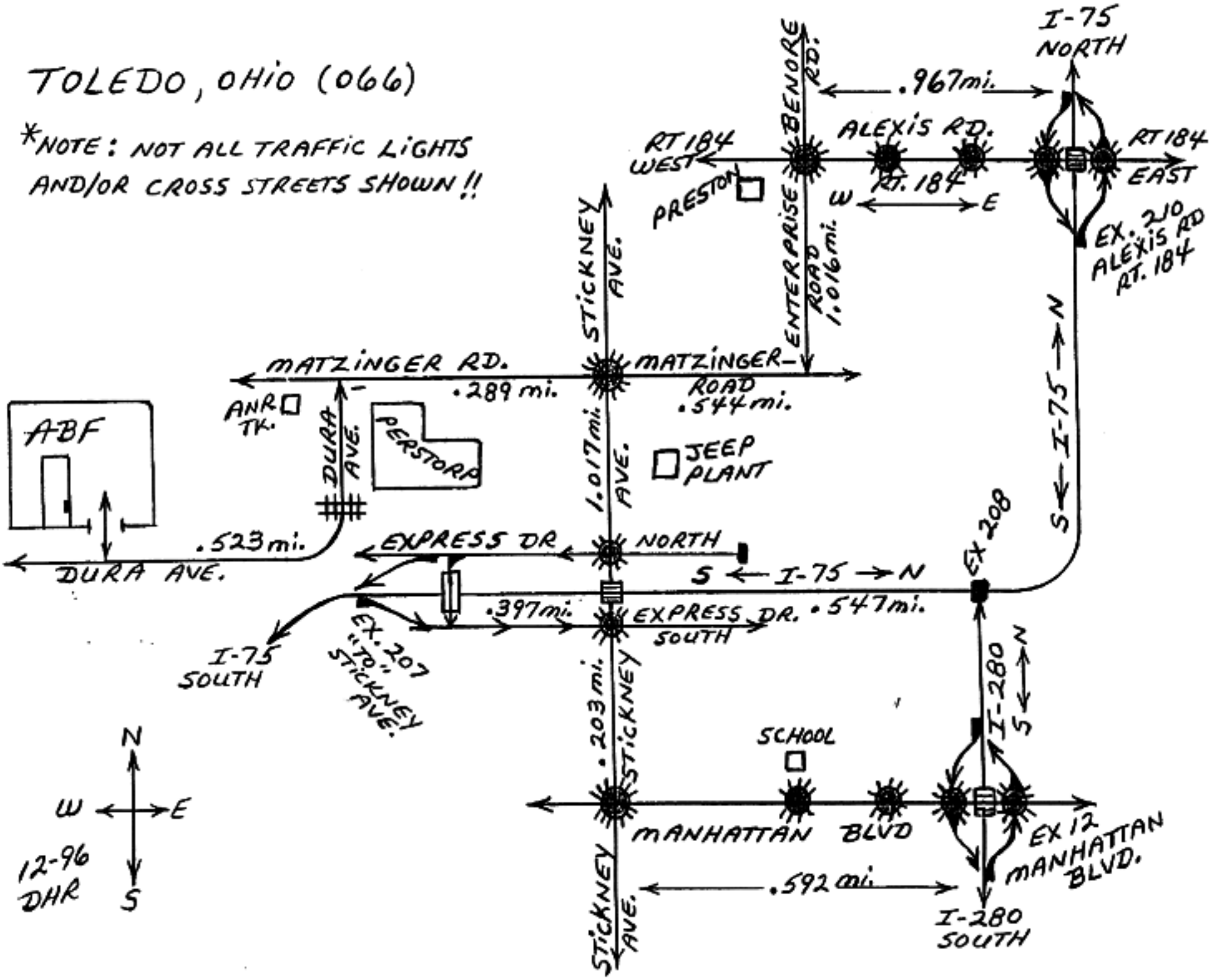

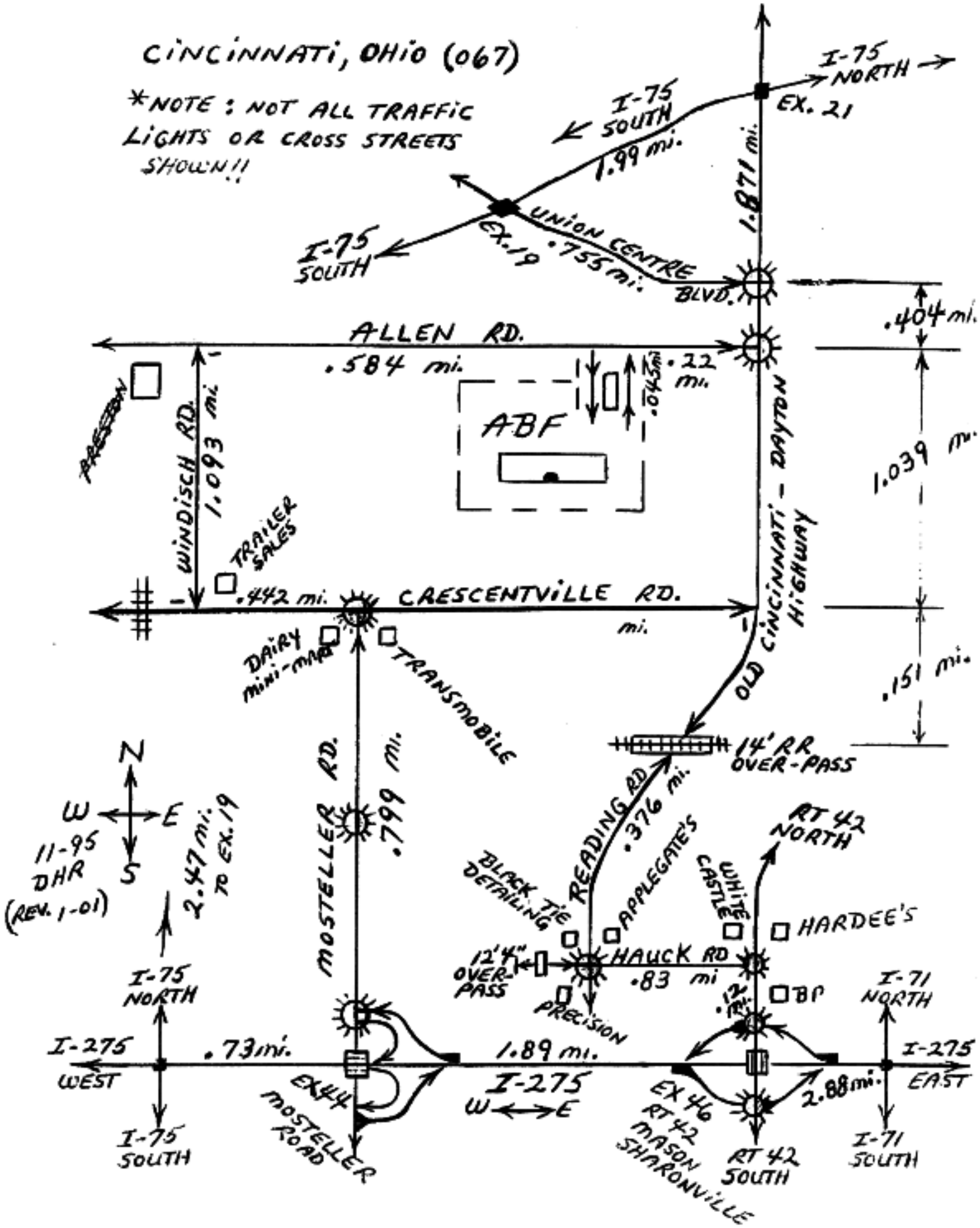
CINCINNATI, OHIO (067)
*NOTE: NOT ALL TRAFFIC LIGHTS OR CROSS STREETS SHOWN!!
I-75 NORTH
EX. 21
I-75 SOUTH
1.99 mi.
1.871 mi.
UNION CENTRE BLVD.
.755 mi.
EX. 19
I-75 SOUTH
.404 mi.
ALLEN RD.
.584 mi.
.22 mi.
.045 mi.
ABF
PRESSBON
WINDISCH RD.
1.093 mi.
TRAILER SALES
.442 mi.
CRESCENTVILLE RD.
mi.
1.039 mi.
OLD CINCINNATI - DAYTON HIGHWAY
DAIRY MINI-MART
TRANSMOBILE
.151 mi.
14' RR OVER-PASS
N
W
E
S
11-95 DHR (REV. 1-01)
2.47 mi. TO EX. 19
MOSTELLER RD.
.799 mi.
READING RD.
.376 mi.
BLACK TIE DETAILING
APPLEGATE'S
WHITE CASTLE
RT 42 NORTH
HARDEE'S
12'4" OVER-PASS
HAUCK RD
.83 mi
PRECISION
.12 mi.
BP
I-75 NORTH
I-71 NORTH
I-275 WEST
.73 mi.
1.89 mi.
I-275 W E
I-275 EAST
EX 44 MOSTELLER ROAD
EX 46 RT 42 MASON SHARONVILLE
2.88 mi.
RT 42 SOUTH
I-75 SOUTH
I-71 SOUTH

WYTHEVILLE, VA. (068)

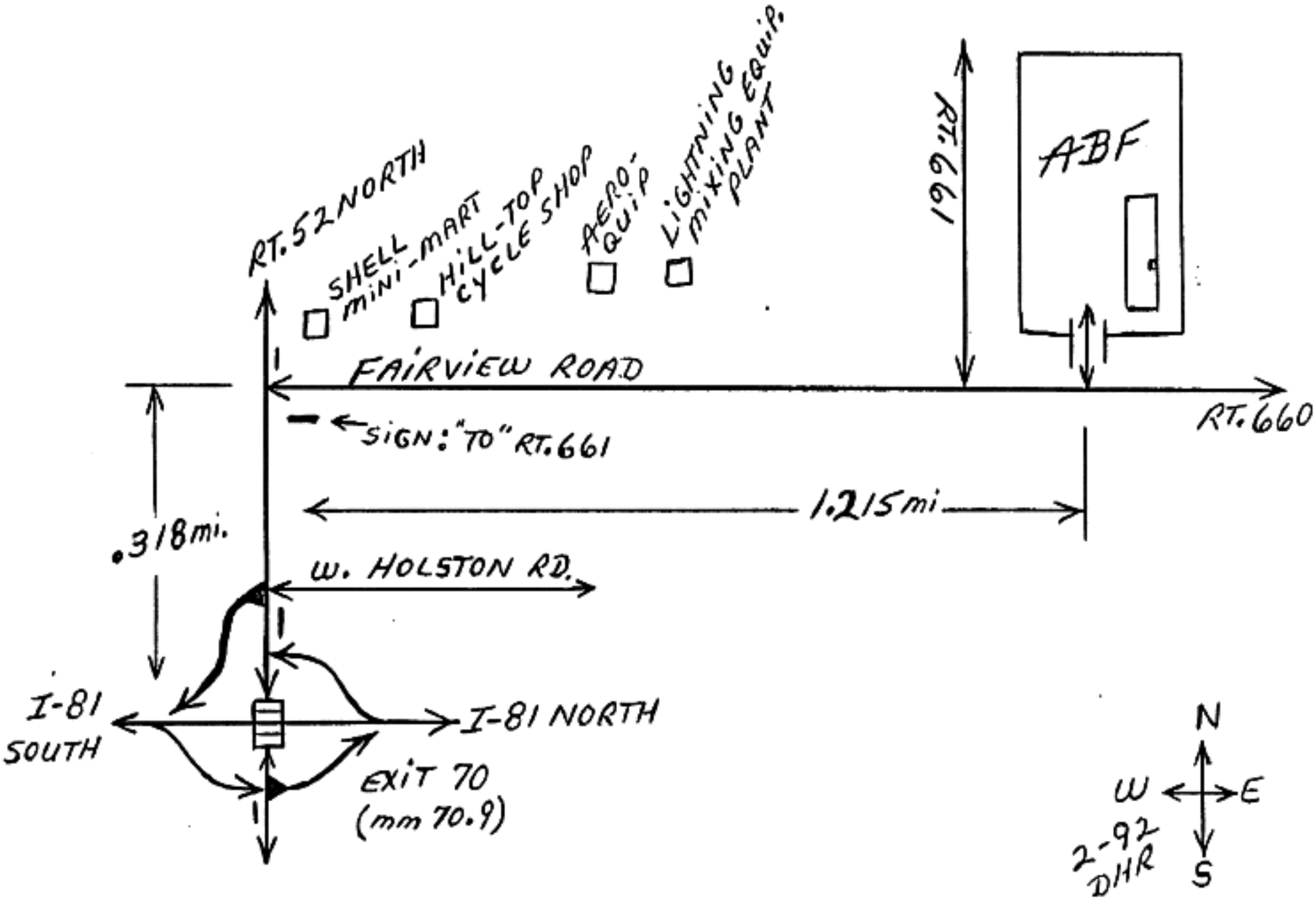

LOUISVILLE, KY. (069)

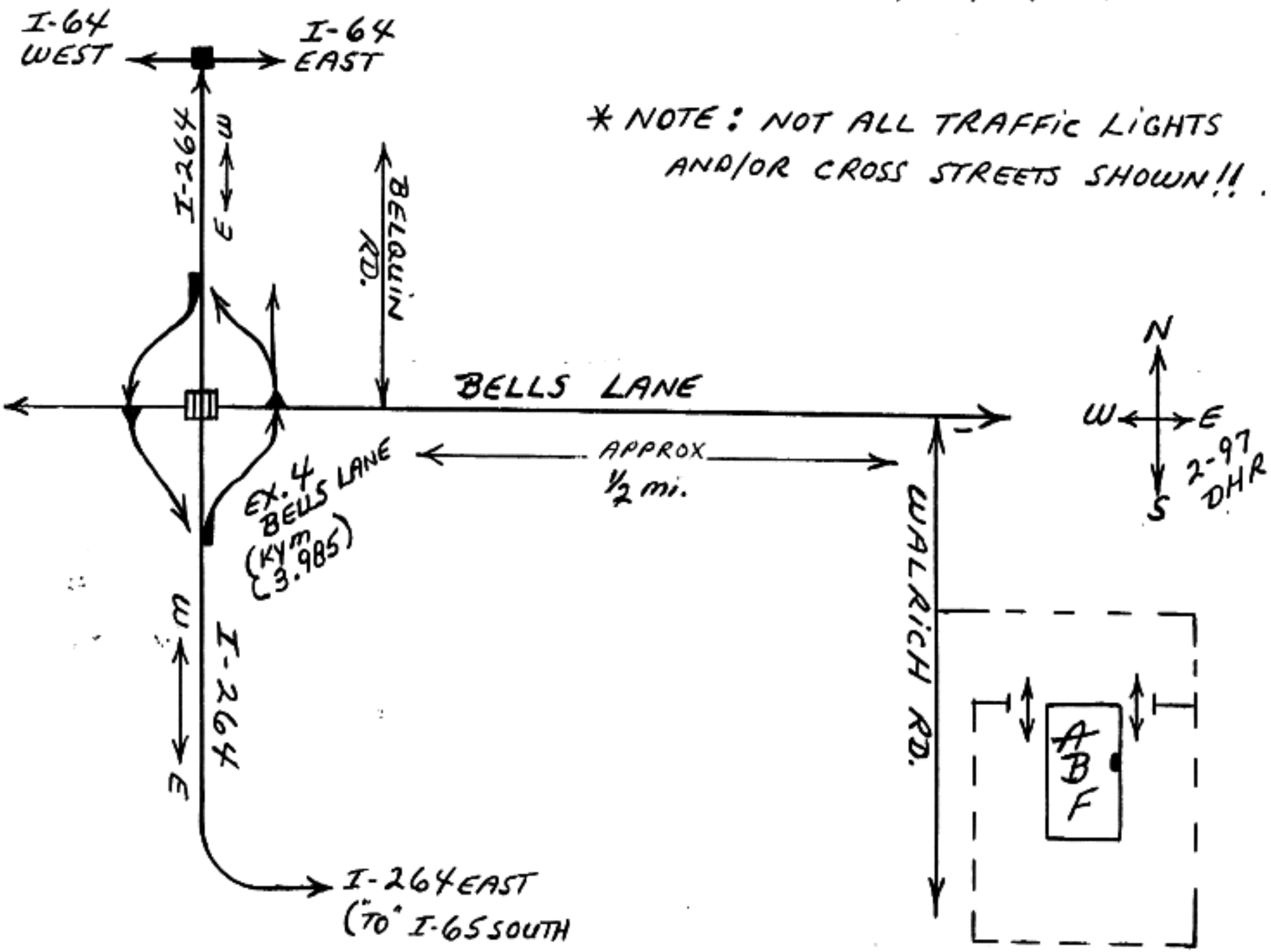

* NOTE: NOT ALL TRAFFIC LIGHTS AND/OR CROSS STREETS SHOWN!!

HICKORY, N.C. (090)

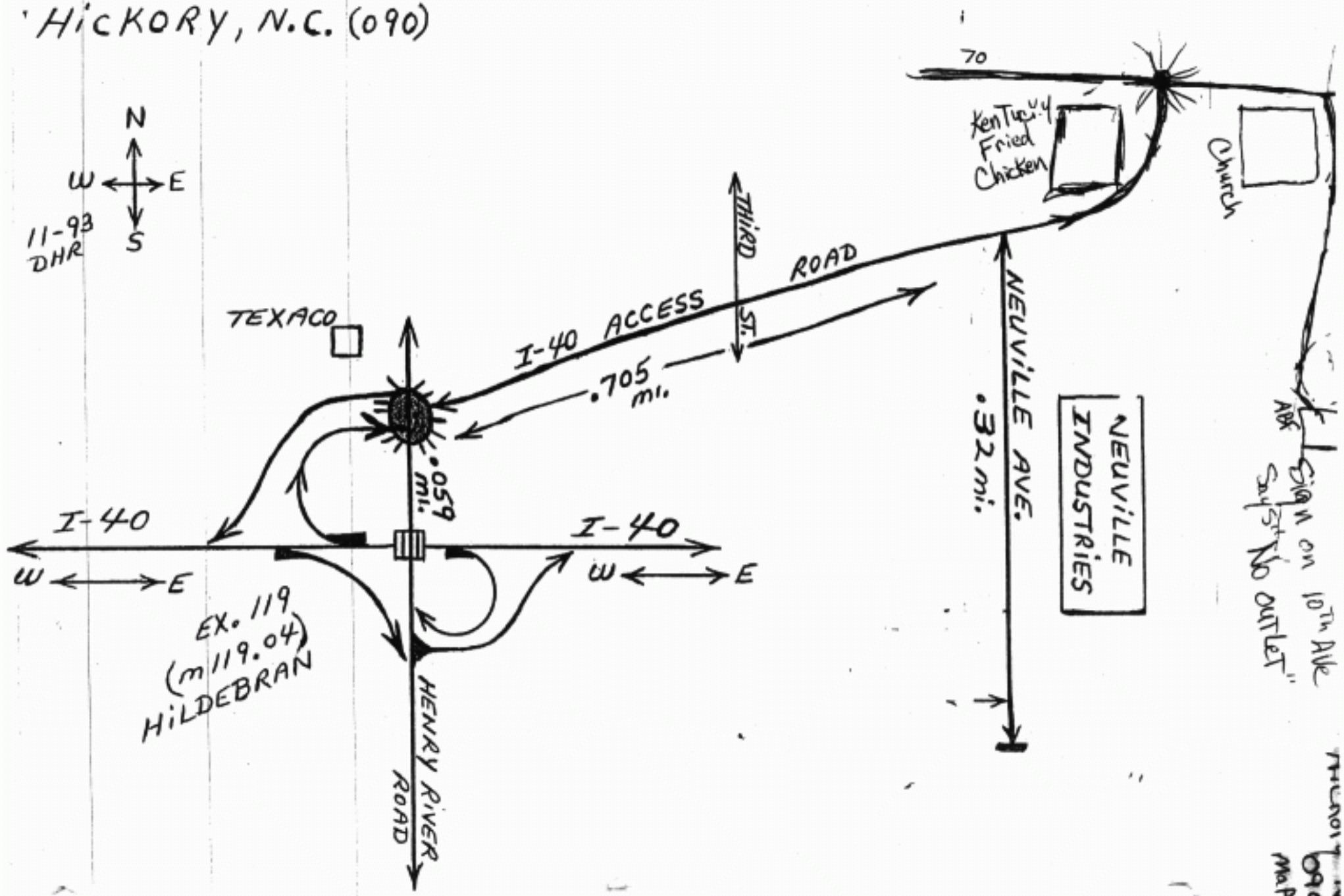

090
Map

South Bend 106-Yard Map

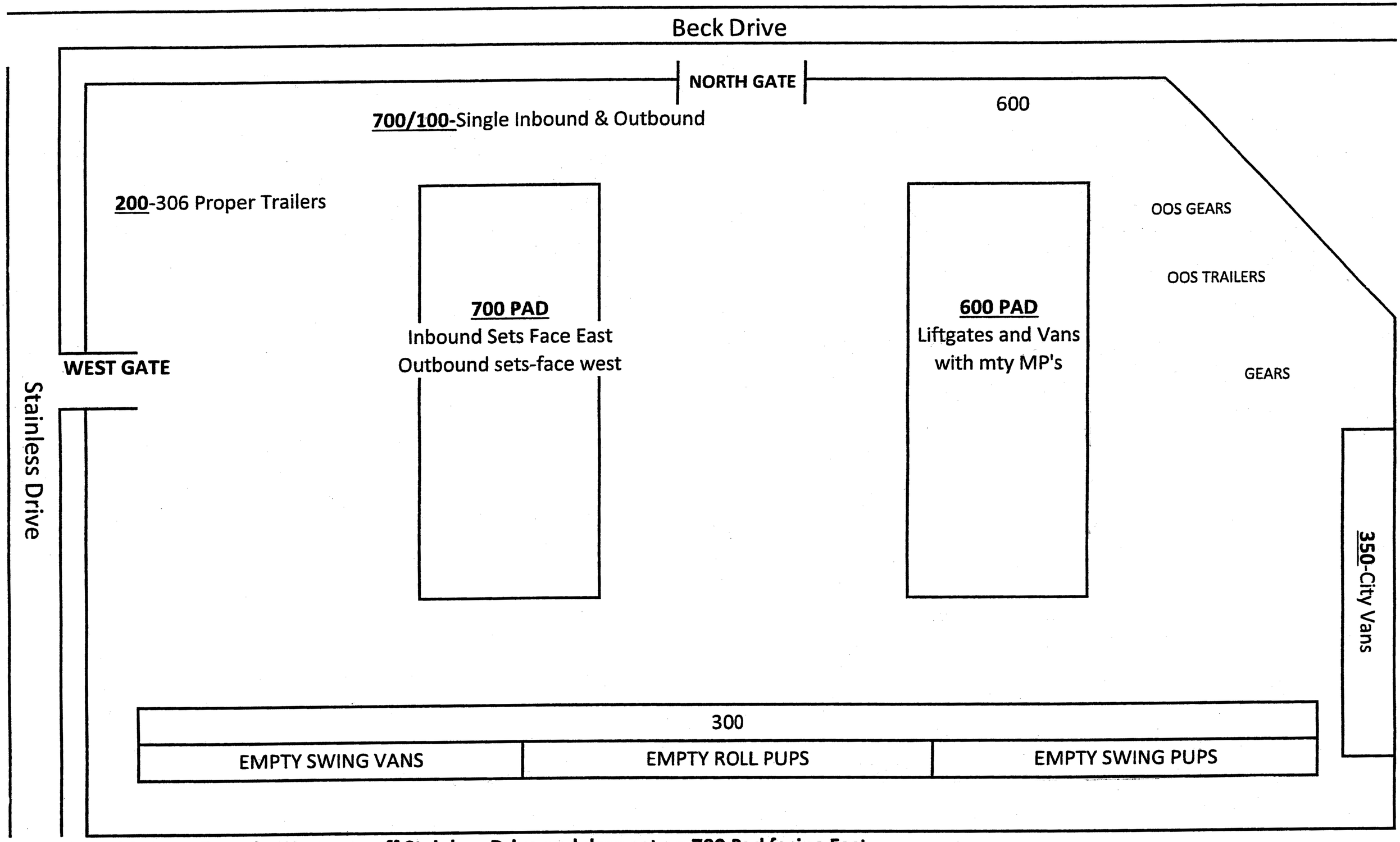

***Road Drivers-Enter in West gate off Stainless Drive and drop set on 700 Pad facing East.**

***No bobtail tractor parking. Please park at main building. Do not park in front of docks. Park in the area between the two sets of docks.**

***Out of Service- Please tag equipment and hand in write-up.**

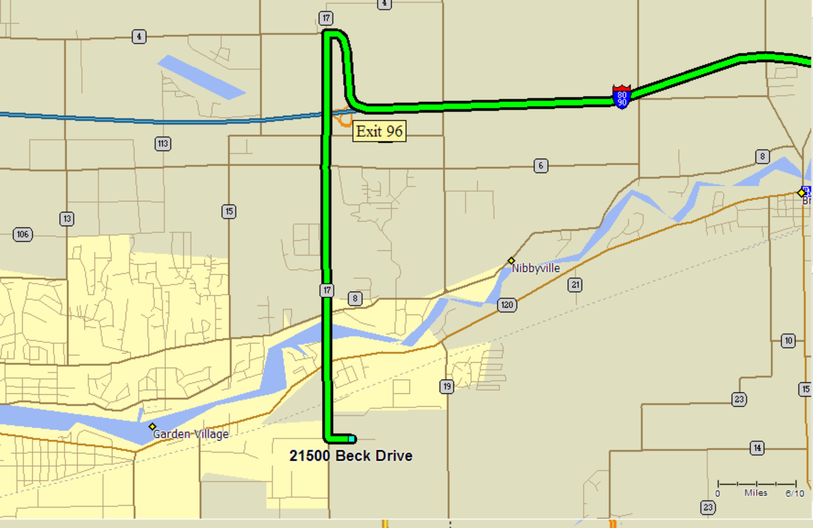

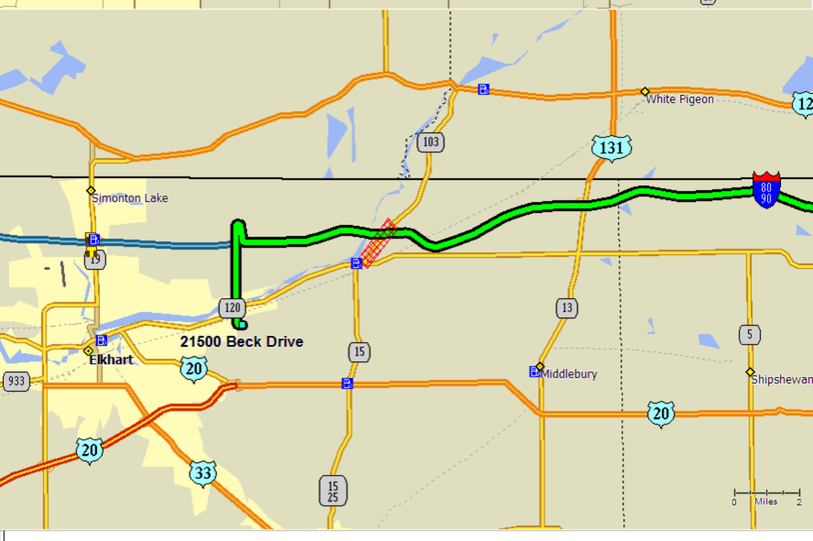

WORK 042 Carlisle PA, 7095 Carlisle Pike, Liebys Trailer Park, PA

Go south on Local		
Drive 0.1 miles	0.1	0:00
Turn right on US-11 South (Carlisle Pike)		
Drive 2.0 miles (~3 min)	2.1	0:03
Take ramp to I 76 West (Pennsylvania Turnpike)		
Drive 0.7 miles on Ramp (Start toll)	2.8	0:04
Drive 151.9 miles (~2 hr 30 min)	154.7	2:36
Stay on I 76 West (Pennsylvania Turnpike) as I 70 splits off		
Drive 75.1 miles (~1 hr 15 min) (to PA/OH State Line)	229.8	3:51
Drive 175.3 miles (~2 hr 55 min)	405.1	6:47
Straight on I 80 West (I 90)		
Drive 65.3 miles (~1 hr 5 min) (to OH/IN State Line)	470.3	7:52
Drive 60.3 miles (~1 hr) (End toll)	530.7	8:52
Take Exit 96 to Six Span Road (Route 17 South)		
Drive 0.8 miles on Exit 96 (~2 min)	531.4	8:54
Drive 3.1 miles (~7 min)	534.6	9:01
Proceed ahead as name changes to Beck Drive		
Drive 0.4 miles	534.9	9:03
Turn left on Local		
Drive 0.2 miles	535.1	9:03

106 5400 Beck Dr, Elkhart, IN/South Bend IN, 21999 Beck Drive, Elkhart, IN 535.1 9:03

South Bend 106-Yard Map

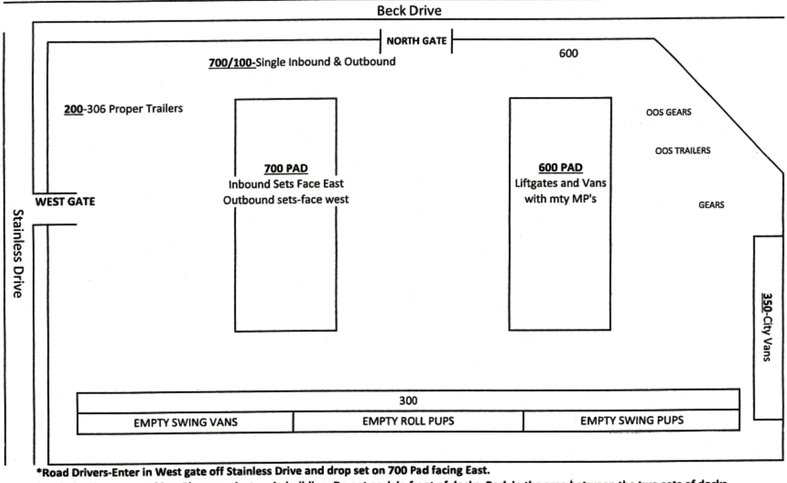

*Road Drivers-Enter in West gate off Stainless Drive and drop set on 700 Pad facing East.
*No bobtail tractor parking. Please park at main building. Do not park in front of docks. Park in the area between the two sets of docks.
*Out of Service- Please tag equipment and hand in write-up.

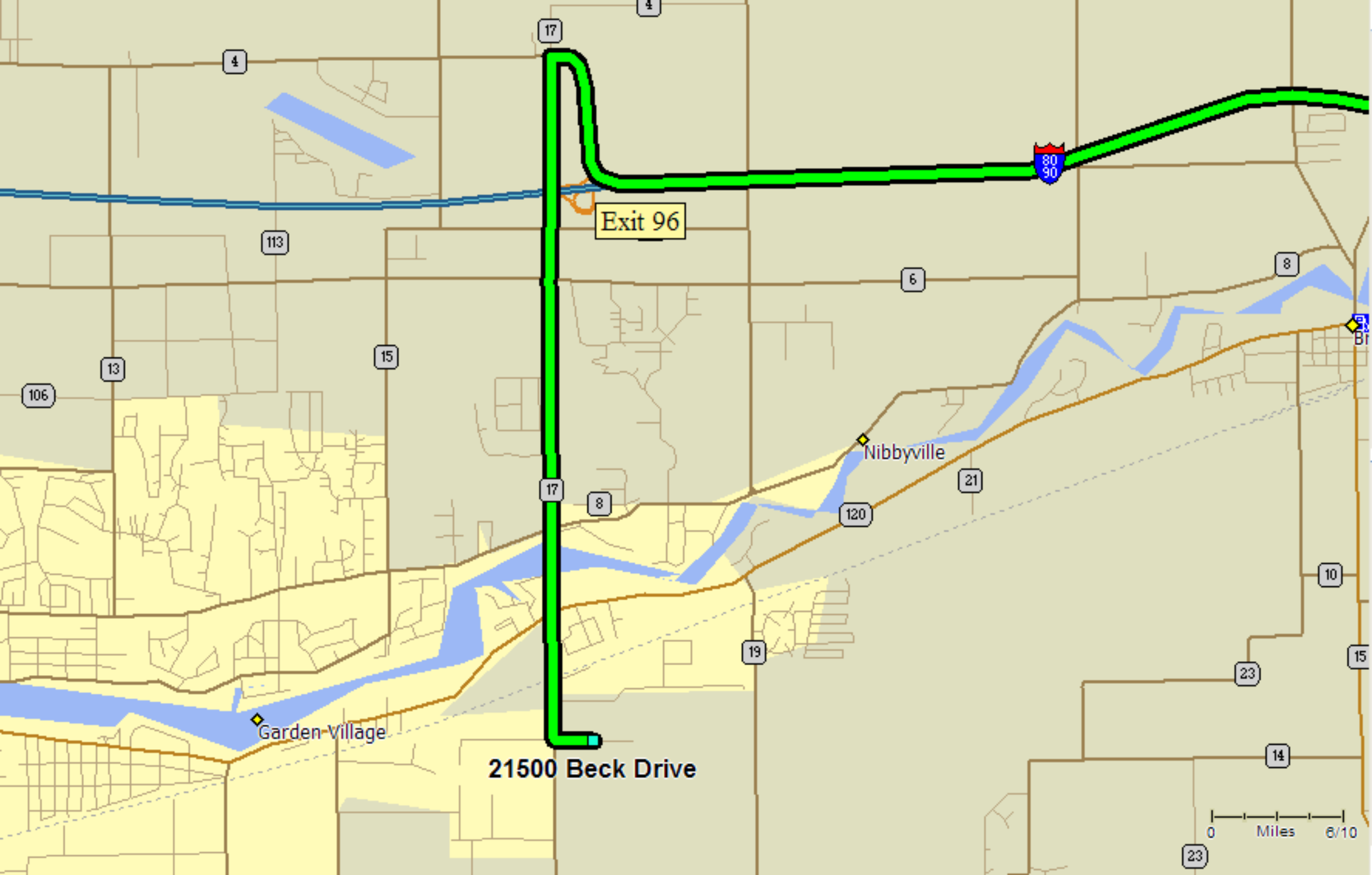
Exit 96
21500 Beck Drive
Nibbyville
Garden Village
80
90
17
4
113
6
8
13
106
15
21
120
10
19
23
14
0
Miles
6/10

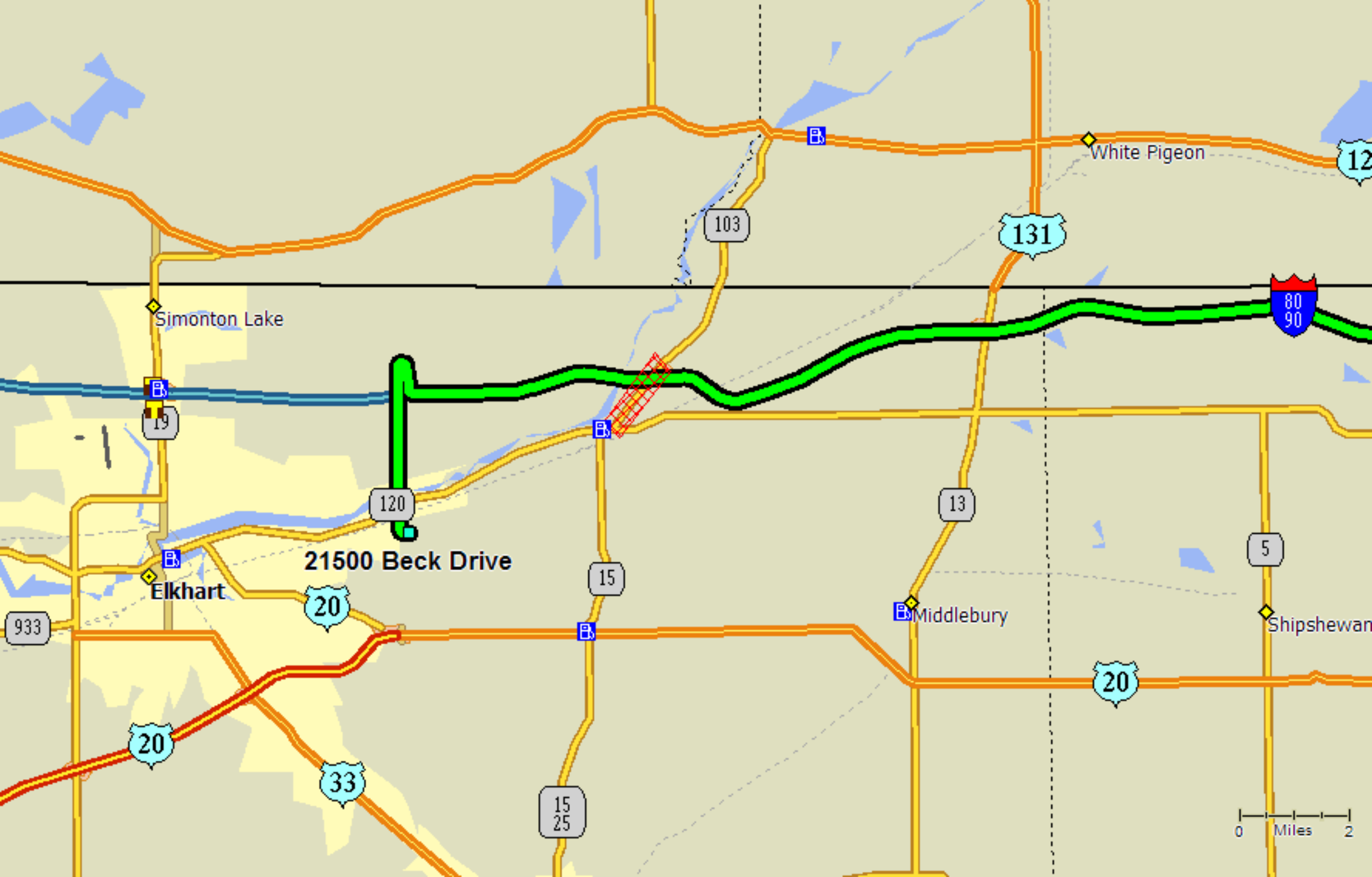
White Pigeon
Simonton Lake
Elkhart
21500 Beck Drive
Middlebury
Shipshewan
103
131
80
90
19
120
13
5
15
933
20
33
15
25
0
Miles
2

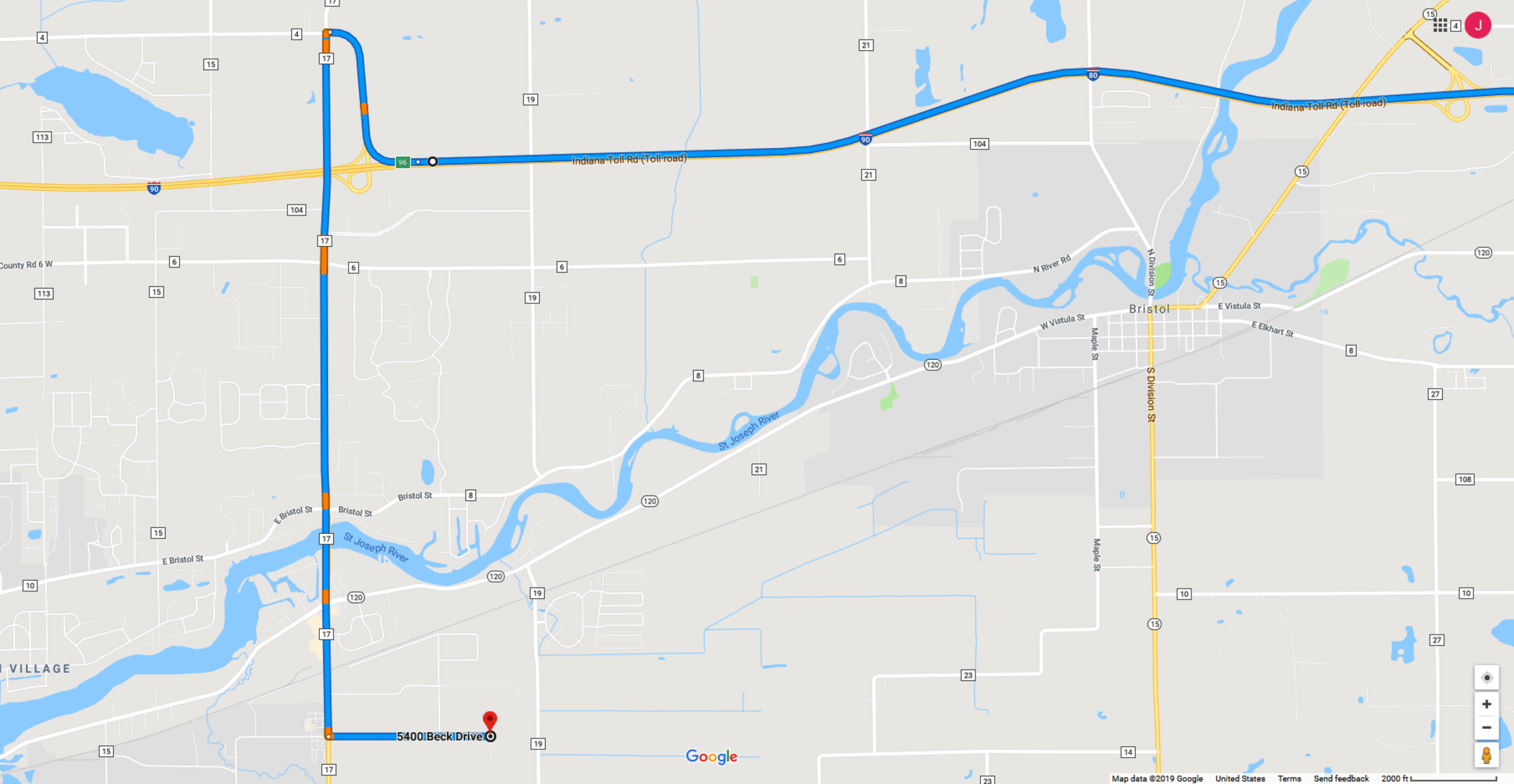
Indiana Toll Rd (Toll road)
Indiana Toll Rd (Toll road)
County Rd 6 W
N River Rd
N Division St
Bristol
E Vistula St
W Vistula St
E Elkhart St
Maple St
S Division St
St Joseph River
Bristol St
E Bristol St
E Bristol St
St Joseph River
VILLAGE
5400 Beck Drive
Google
Map data ©2019 Google
United States
Terms
Send feedback
2000 ft

Protecta Dr
Protecta Dr
Protecta Dr
Farmers Insurance - Javier Melendez
Utility Body Werks
Medallion Plastics
Al-Ko Automotive Corporation
Can Do Tire
Eagle ready mix elkhart plant
Grand Coach
Clean Machine Auto Wash
Chelsea
Chelsea
TRP International
GVS Technologies
Alpha Tank Building
Fenders
Beck Dr
Beck Dr
Beck Dr
Beck Dr
Beck Dr
Beck Dr
5400 Beck Drive
55155 Stainless Dr
Centier Bank
Elkhart Service and Collision
Nav Steel
HL Enterprise
Chase Manufacturing
Map
Google
3D
Imagery ©2019 Google, Map data ©2019 Google
United States
Terms
Send feedback
200 ft

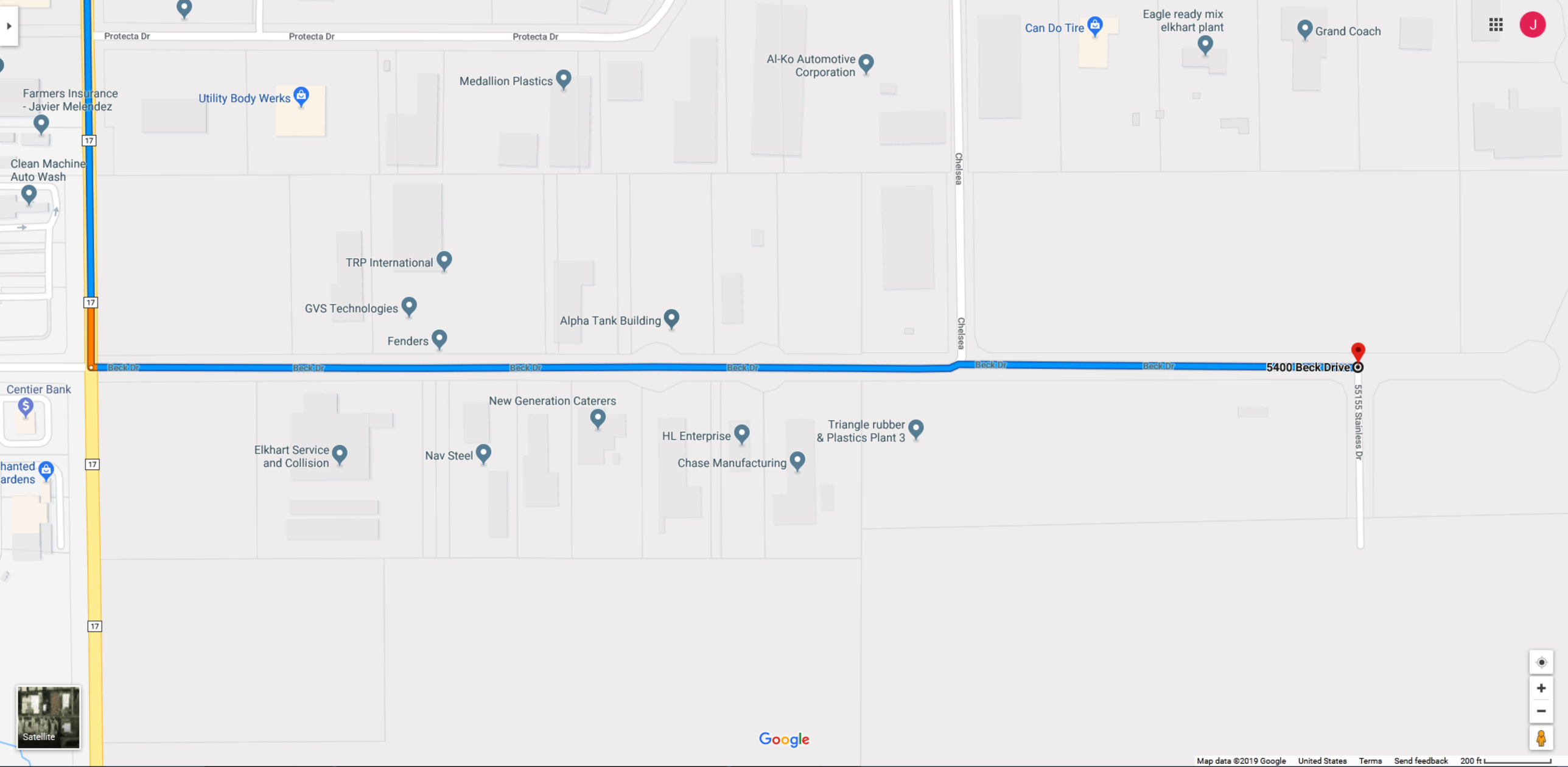
Protecta Dr
Protecta Dr
Protecta Dr
Farmers Insurance - Javier Melendez
Utility Body Werks
Medallion Plastics
Al-Ko Automotive Corporation
Can Do Tire
Eagle ready mix elkhart plant
Grand Coach
Clean Machine Auto Wash
17
Chelsea
TRP International
GVS Technologies
Alpha Tank Building
Fenders
Beck Dr
5400 Beck Drive
Centier Bank
New Generation Caterers
55155 Stainless Dr
Triangle rubber & Plastics Plant 3
HL Enterprise
Elkhart Service and Collision
Nav Steel
Chase Manufacturing
Satellite
Google
Map data ©2019 Google
United States
Terms
Send feedback
200 ft

Protecta Dr
Protecta Dr
Protecta Dr
Farmers Insurance - Javier Melendez
Utility Body Werks
Medallion Plastics
Al-Ko Automotive Corporation
Can Do Tire
Eagle ready mix elkhart plant
Grand Coach
Clean Machine Auto Wash
Chelsea
Chelsea
ABF new Terminal here
Extra Lot
TRP International
GVS Technologies
Alpha Tank Building
Fenders
Beck Dr
Beck Dr
Beck Dr
Beck Dr
Beck Dr
Beck Dr
5400 Beck Drive
55155 Stainless Dr
Centier Bank
Elkhart Service and Collision
Nav Steel
HL Enterprise
Chase Manufacturing
Map
Google
3D
Imagery ©2019 Google, Map data ©2019 Google
United States
Terms
Send feedback
200 ft

DIRECTIONS

306/ELK

ELK-306
5400 Beck Drive
Elkhart, IN.

Drivers arriving after 2000 Monday through Friday, please see the ELK supervisor. Drivers arriving on the weekend or prior to 2000 Monday through Friday follow these instructions:

Doubles:

- Drivers coming in with doubles enter the yard through the Beck Drive gate.
- Proceed to the south lot 1 and drop your rear pup. Take the gear to Lot 3 (see layout below).
- Take your other pup and back it into any open door at the dock showing a green light.
- Hook to your outbound set, exit the facility through the Stainless Drive gate and continue your dispatch.

Triples:

- Drivers coming in with triples: Exit 96 just after you clear the toll plaza there is a drop pad on your left. Drop pup and gear and proceed to the service center with doubles.
- Enter the yard through the Beck Drive gate as shown on the map below.
- Proceed to the south lot 1 and drop your rear pup. Take the gear to Lot 3 (see layout below).
- Take your other pup and back it into any open door with a green light at the dock.
- If you dropped a loaded inbound pup at the triples pad and you will be taking triples out of Elkhart, take one outbound pup back up to the pad, drop it, pick up the inbound pup you originally left and take it down to ELK and back it into any open door with a green light at the dock.
- Hook to your set of outbound doubles, exit the facility through the Stainless Drive gate and go back to the triples pad and hook triples and continue your dispatch.

Other:

- Drivers on via dropping off one pup call or see dispatch at your origin for instructions.

Attention All Drivers

Topic: 306-ELK Elkhart, IN

042FEB

The Elkhart, IN. HVXP will commence operations on Monday February 25. You could see manifests for and run to ELK-306 as early as this Thursday 2/21/19. Drivers arriving after 2000 Monday through Friday, please see the ELK supervisor. Drivers arriving on the weekend or prior to 2000 Monday through Friday follow these instructions:

Doubles:

- Drivers coming in with doubles enter the yard through the Beck Drive gate.
- Proceed to the south lot 1 and drop your rear pup. Take the gear to Lot 3 (see layout below).
- Take your other pup and back it into any open door at the dock showing a green light.
- Hook to your outbound set, exit the facility through the Stainless Drive gate and continue your dispatch.

Triples:

- Drivers coming in with triples: Exit 96 just after you clear the toll plaza there is a drop pad on your left. Drop a pup and gear and proceed to the service center with doubles.
- Enter the yard through the Beck Drive gate as shown on the map below.
- Proceed to the south lot 1 and drop your rear pup. Take the gear to Lot 3 (see layout below).
- Take your other pup and back it into any open door with a green light at the dock.
- If you dropped a loaded inbound pup at the triples pad and you will be taking triples out of Elkhart, take one outbound pup back up to the pad, drop it, pick up the inbound pup you originally left and take it down to ELK and back it into any open door with a green light at the dock.
- Hook to your set of outbound doubles, exit the facility through the Stainless Drive gate and go back to the triples pad and hook triples and continue your dispatch.

Other:

- Drivers on via dropping off one pup call or see dispatch at your origin for instructions.

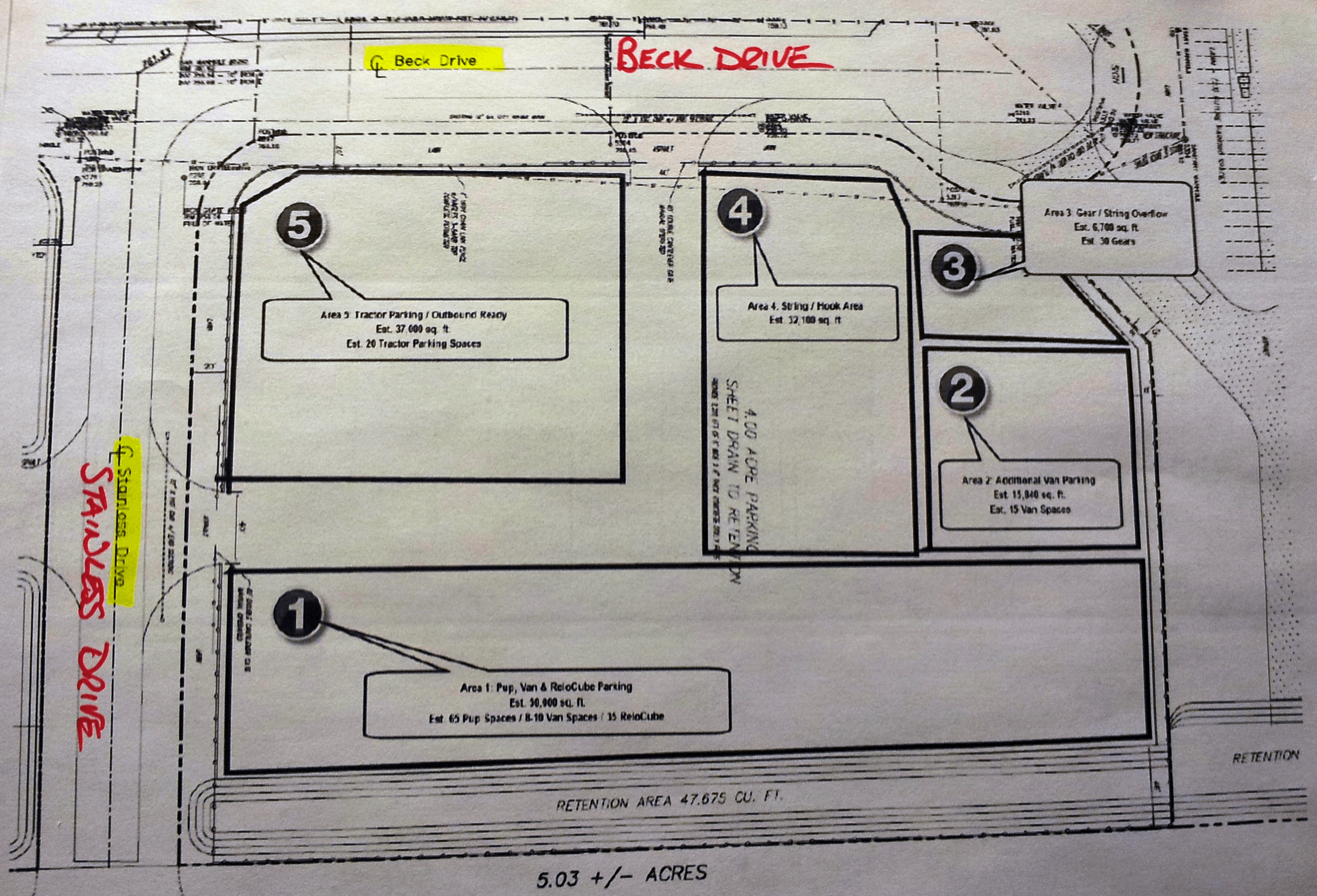
Beck Drive
BECK DRIVE
Stainless Drive
STAINLESS DRIVE
5
Area 5: Tractor Parking / Outbound Ready
Est. 37,000 sq. ft.
Est. 20 Tractor Parking Spaces
4
Area 4: String / Hook Area
Est. 32,100 sq. ft.
4.00 ACRE PARKING
SHEET DRAIN TO RETENTION
3
Area 3: Gear / String Overflow
Est. 6,700 sq. ft.
Est. 30 Gears
2
Area 2: Additional Van Parking
Est. 15,840 sq. ft.
Est. 15 Van Spaces
1
Area 1: Pup, Van & ReloCube Parking
Est. 50,000 sq. ft.
Est. 65 Pup Spaces / 8-10 Van Spaces / 35 ReloCube
RETENTION AREA 47,675 CU. FT.
RETENTION
5.03 +/- ACRES

WORK 042 Carlisle PA, 7095 Carlisle Pike, Liebys Trailer Park, PA

Go south on Local

Drive 0.1 miles	0.1	0:00

Turn right on US-11 South (Carlisle Pike)

Drive 2.0 miles (~3 min)	2.1	0:03

Take ramp to I 76 West (Pennsylvania Turnpike)

Drive 0.7 miles on Ramp (Start toll)	2.8	0:04
Drive 151.9 miles (~2 hr 30 min)	154.7	2:36
Stay on I 76 West (Pennsylvania Turnpike) as I 70 splits off		
Drive 75.1 miles (~1 hr 15 min) (to PA/OH State Line)	229.8	3:51
Drive 175.3 miles (~2 hr 55 min)	405.1	6:47

Straight on I 80 West (I 90)

Drive 65.3 miles (~1 hr 5 min) (to OH/IN State Line)	470.3	7:52
Drive 60.3 miles (~1 hr) (End toll)	530.7	8:52

Take Exit 96 to Six Span Road (Route 17 South)

Drive 0.8 miles on Exit 96 (~2 min)	531.4	8:54
Drive 3.1 miles (~7 min)	534.6	9:01
Proceed ahead as name changes to Beck Drive		
Drive 0.4 miles	534.9	9:03

Turn left on Local

Drive 0.2 miles	535.1	9:03

106 5400 Beck Dr, Elkhart, IN/South Bend IN, 21999 Beck Drive, Elkhart, IN 535.1 9:03

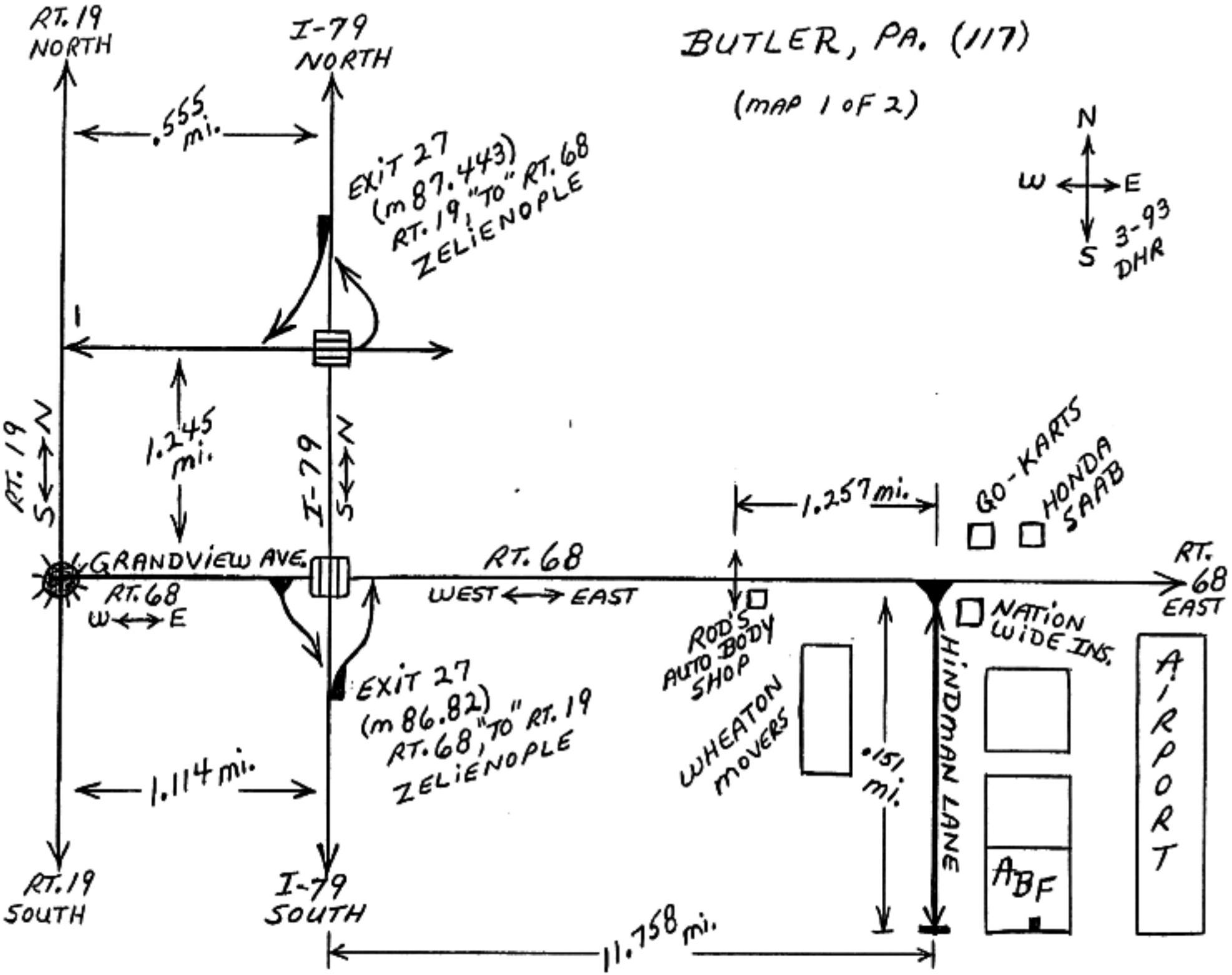
BUTLER, PA. (117)
(MAP 1 OF 2)
N
W
E
S
3-93
DHR
RT. 19
NORTH
I-79
NORTH
.555 mi.
EXIT 27
(m 87.443)
RT. 19 "TO" RT. 68
ZELIENOPLE
1.245 mi.
RT. 19
S N
I-79
S N
GRANDVIEW AVE.
RT. 68
W E
RT. 68
WEST EAST
1.257 mi.
GO-KARTS
HONDA
SAAB
RT. 68
EAST
ROD'S
AUTO BODY
SHOP
NATION
WIDE INS.
WHEATON
MOVERS
.151 mi.
HINDMAN LANE
AIRPORT
ABF
EXIT 27
(m 86.82)
RT. 68 "TO" RT. 19
ZELIENOPLE
1.114 mi.
RT. 19
SOUTH
I-79
SOUTH
11.758 mi.

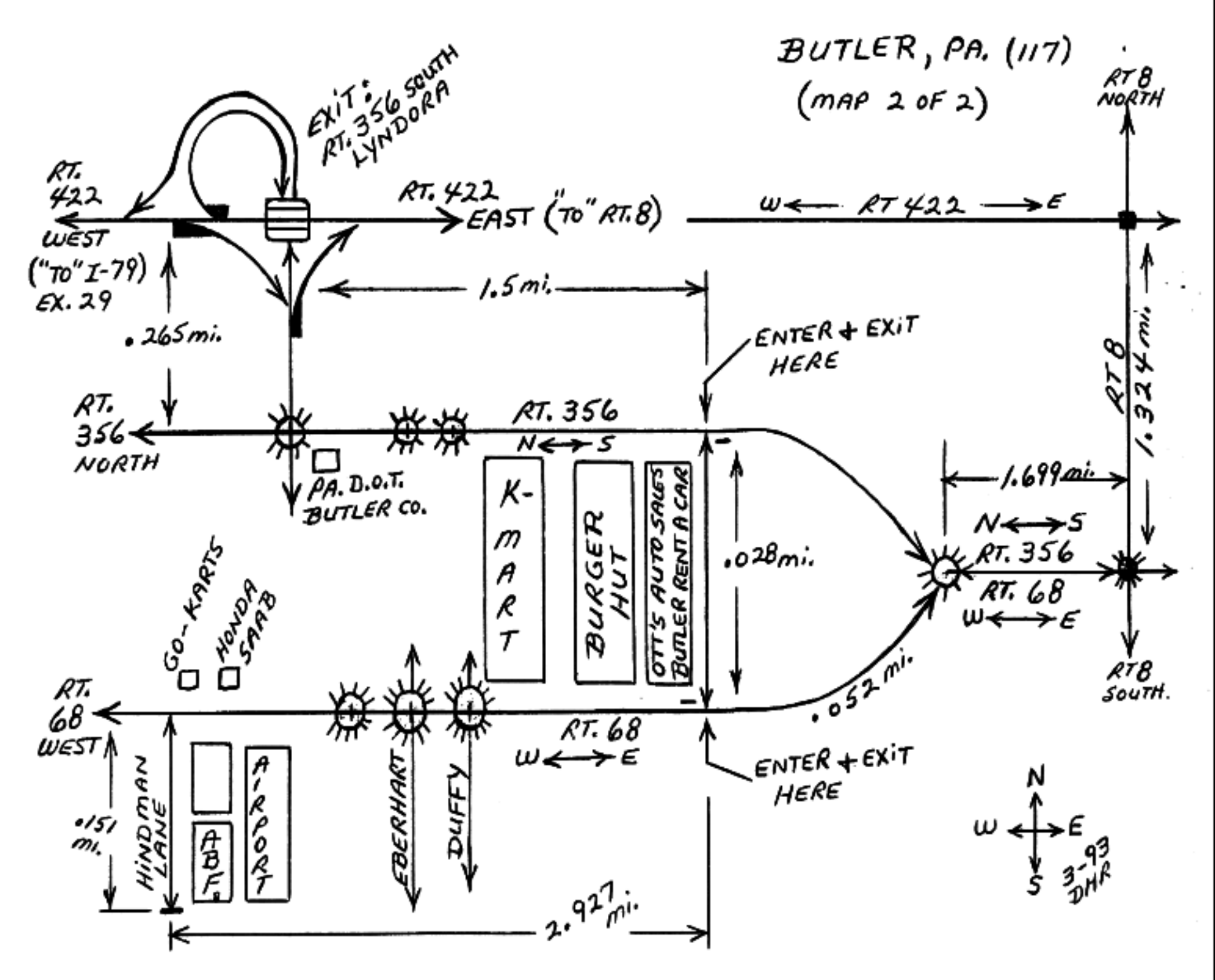
BUTLER, PA. (117)
(MAP 2 OF 2)
EXIT: RT. 356 SOUTH LYNDORA
RT. 422 WEST ("TO" I-79) EX. 29
RT. 422 EAST ("TO" RT. 8)
W ← RT 422 → E
RT 8 NORTH
.265 mi.
1.5 mi.
ENTER + EXIT HERE
RT. 356 NORTH
RT. 356 N ↔ S
PA. D.O.T. BUTLER CO.
K-MART
BURGER HUT
OTT'S AUTO SALES BUTLER RENT A CAR
.028 mi.
1.699 mi.
RT 8 1.324 mi.
N ↔ S
RT. 356
RT. 68 W ↔ E
RT 8 SOUTH.
GO-KARTS
HONDA SAAB
RT. 68 WEST
.052 mi.
RT. 68 W ↔ E
ENTER + EXIT HERE
.151 mi.
HINDMAN LANE
ABF
AIRPORT
EBERHART
DUFFY
2.927 mi.
N
W E
S
3-93 DHR

RICHMOND, VA (132)

*NOTE: NOT ALL TRAFFIC LIGHTS AND/OR CROSS STREETS SHOWN!!

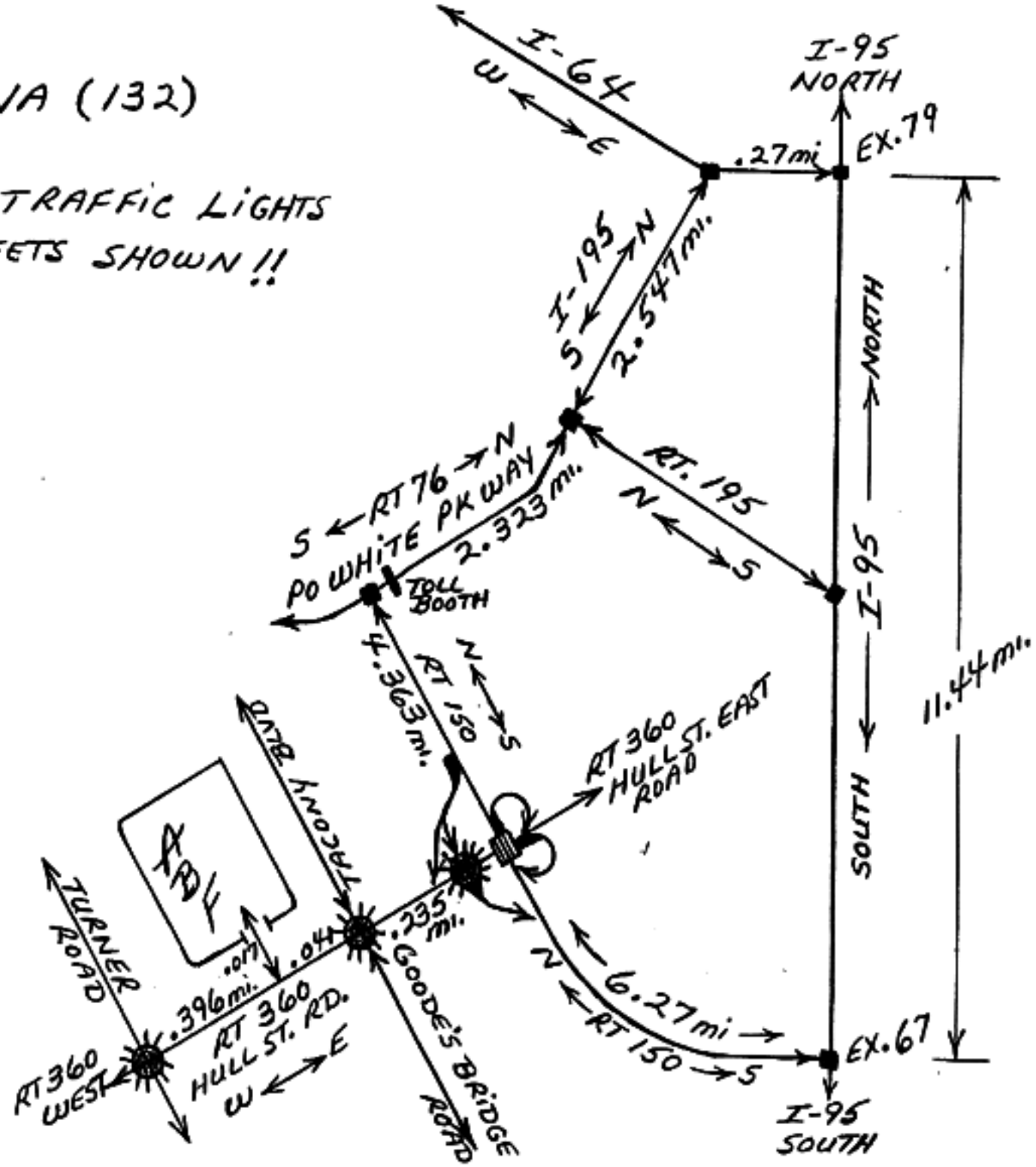

NORFOLK, VA (133)

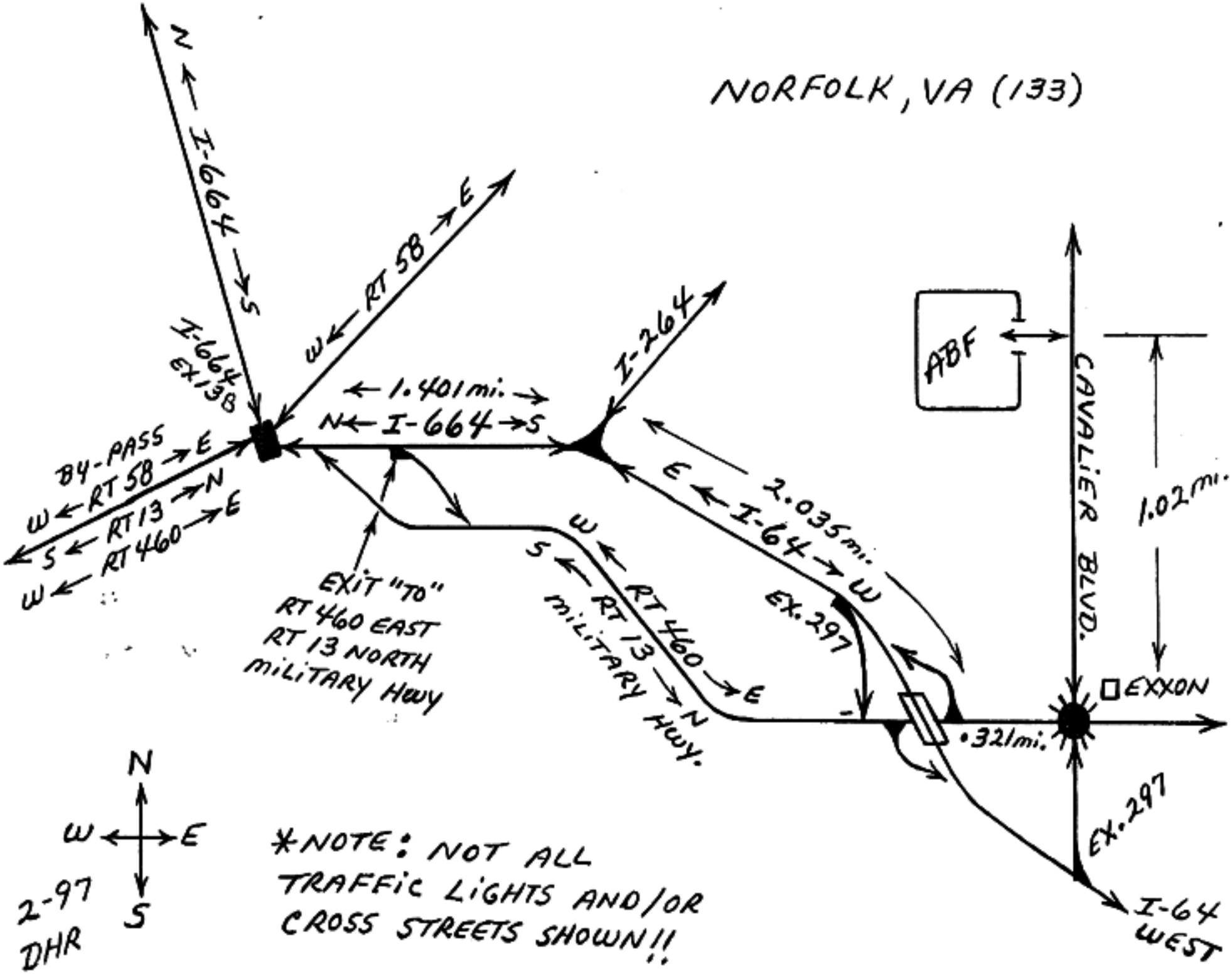

(182) ALLENTOWN, PA.

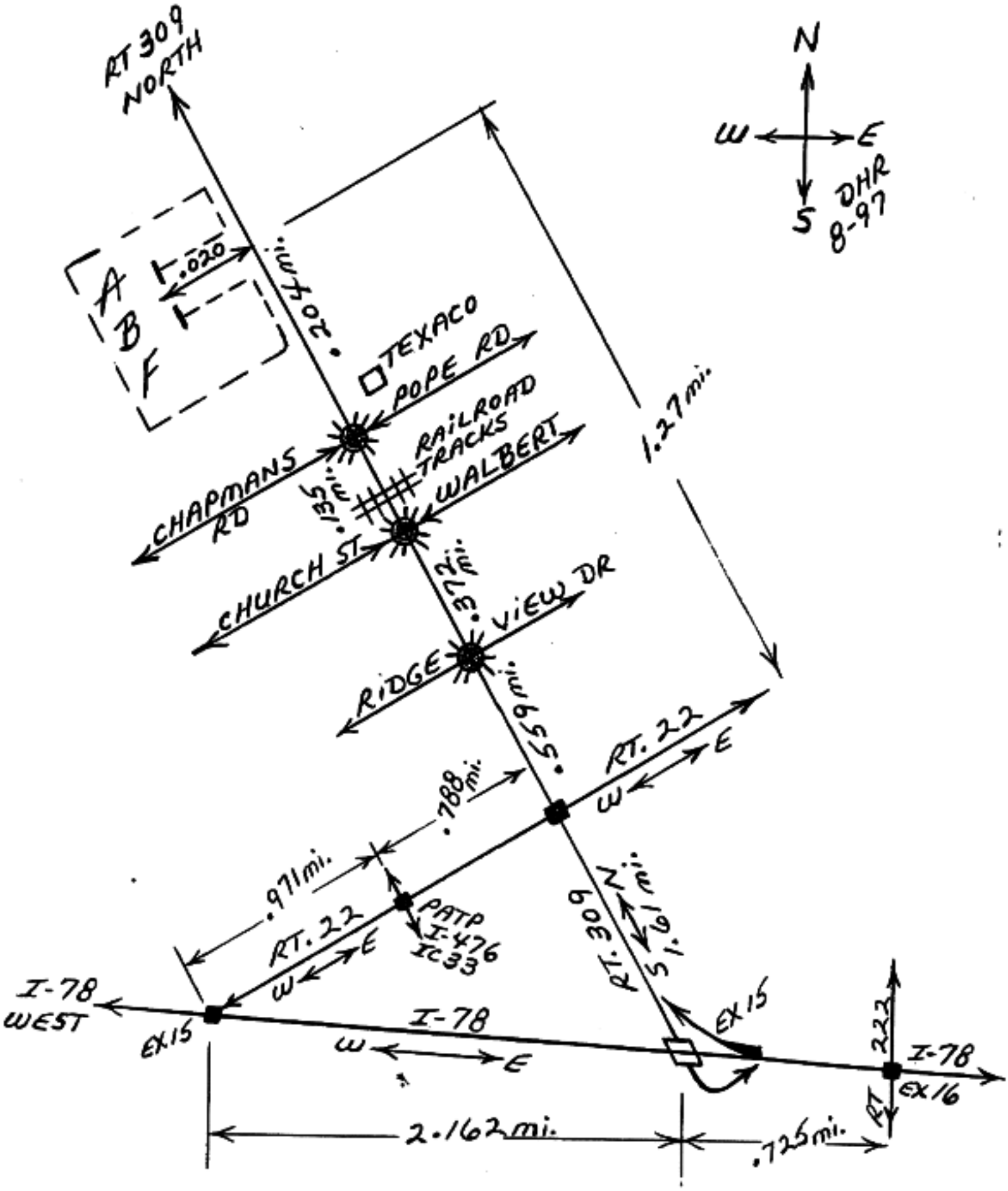

(183) NORRISTOWN, PA.

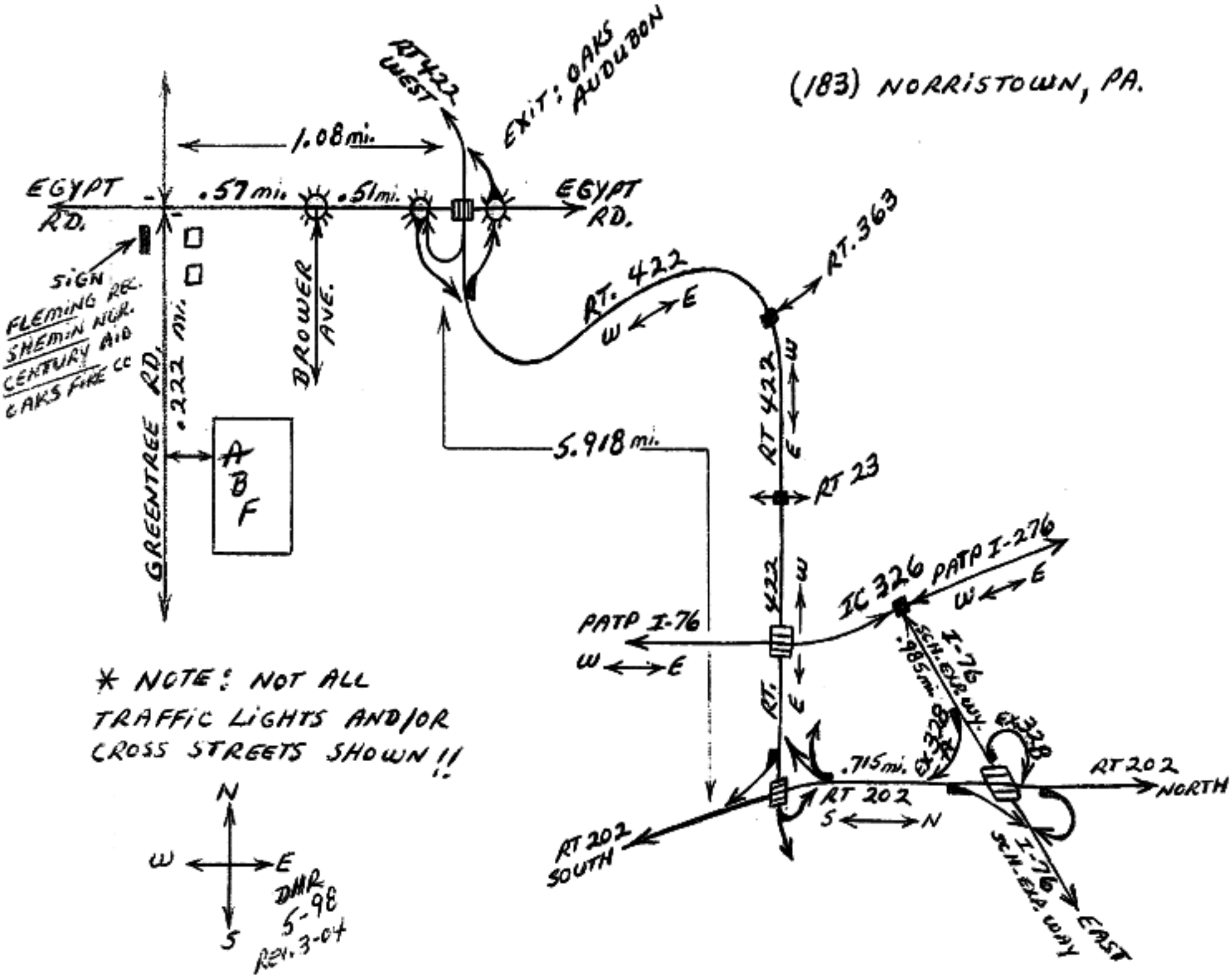

* NOTE: NOT ALL TRAFFIC LIGHTS AND/OR CROSS STREETS SHOWN!!

DMR 5-98
REV. 3-04

SCRANTON, PA
(184)
(WILKES-BARRE, PA)

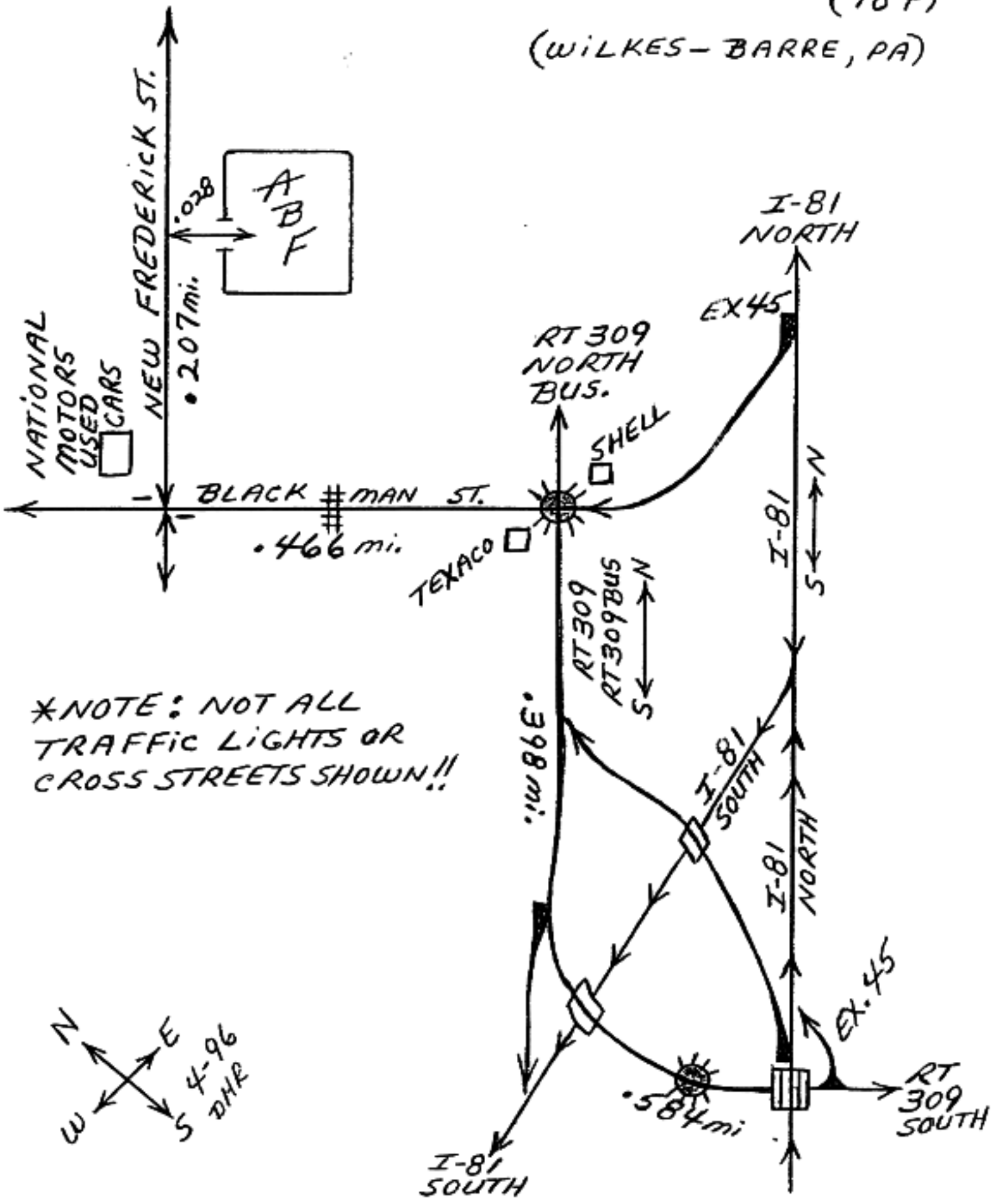

CHESTER, PA. (185)

*NOTE: NOT ALL TRAFFIC LIGHTS OR CROSS STREETS SHOWN!!

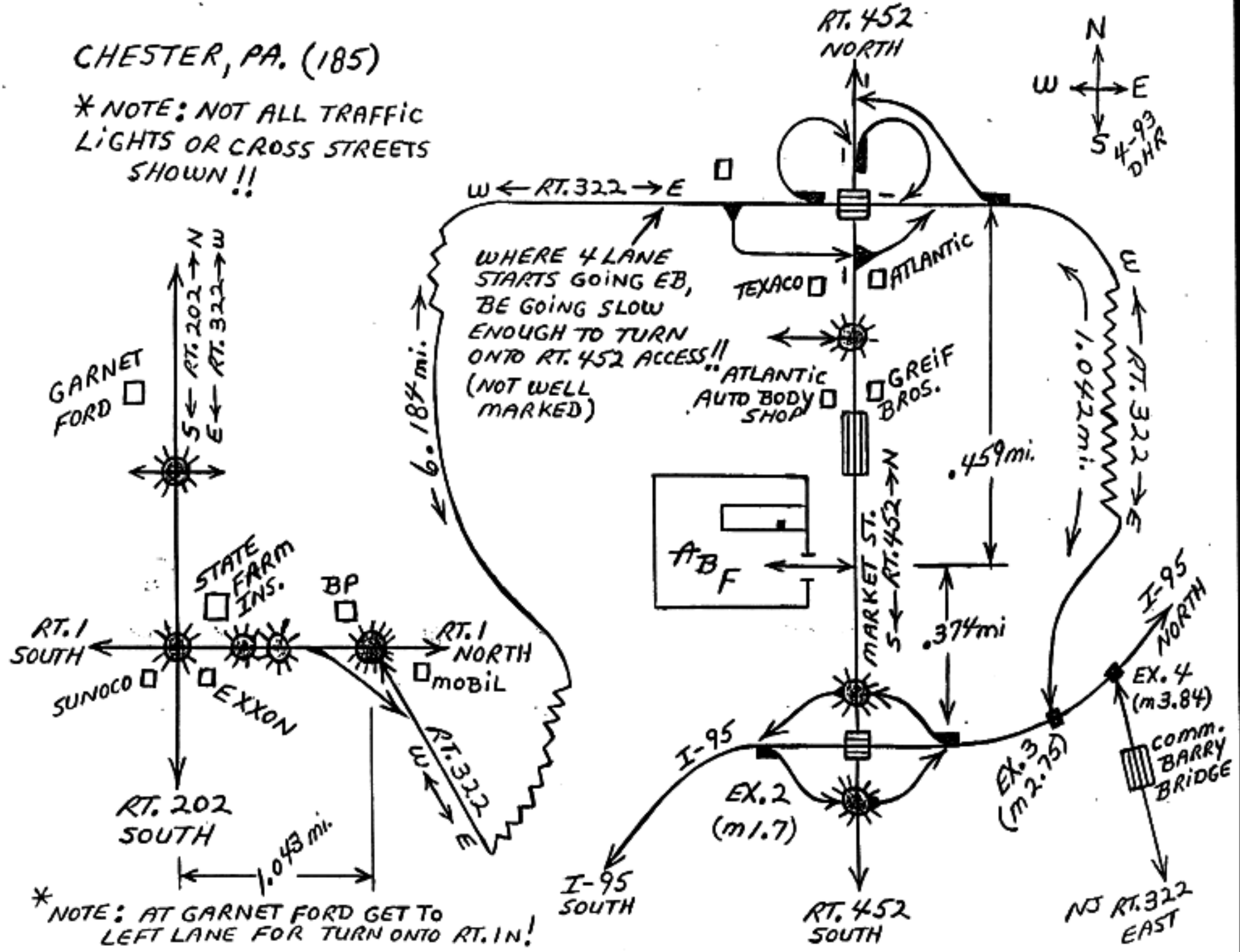

*NOTE: AT GARNET FORD GET TO LEFT LANE FOR TURN ONTO RT. 1N!

WORCESTER, MA (186)

*NOTE: NOT ALL TRAFFIC LIGHTS OR CROSS STREETS SHOWN!!

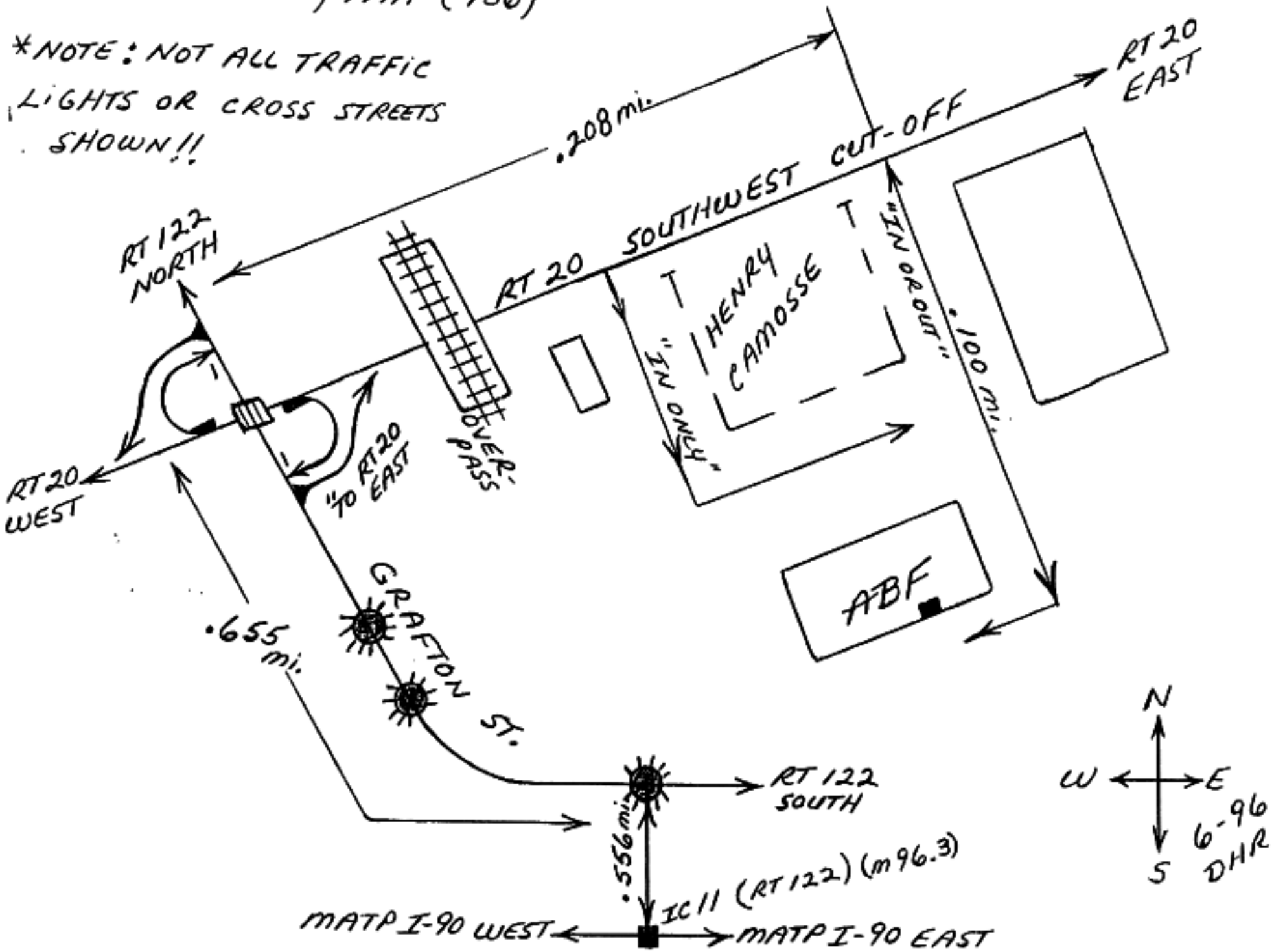

BURLINGTON, VT (188)

*NOTE: NOT ALL TRAFFIC LIGHTS AND CROSS STREETS SHOWN!!

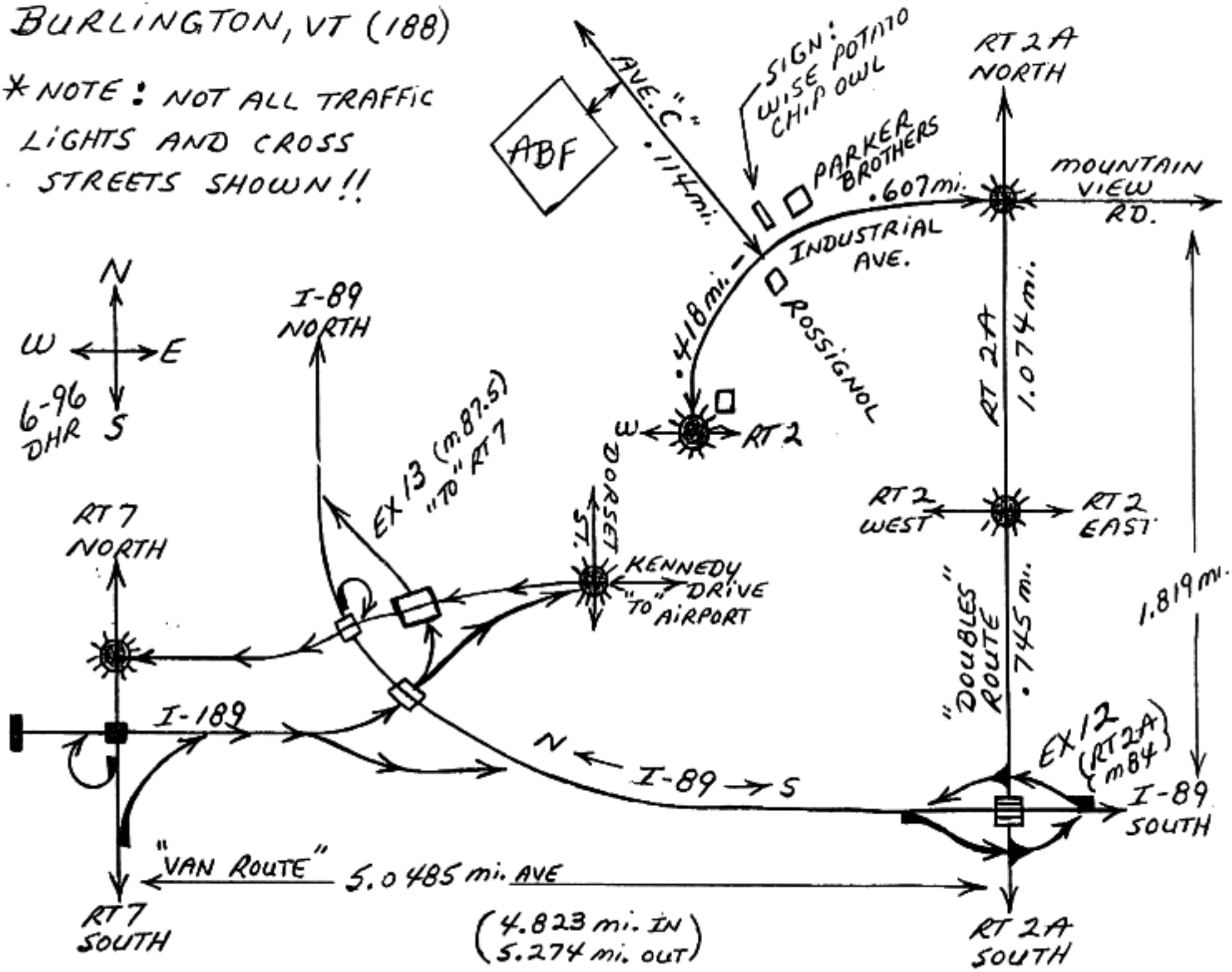

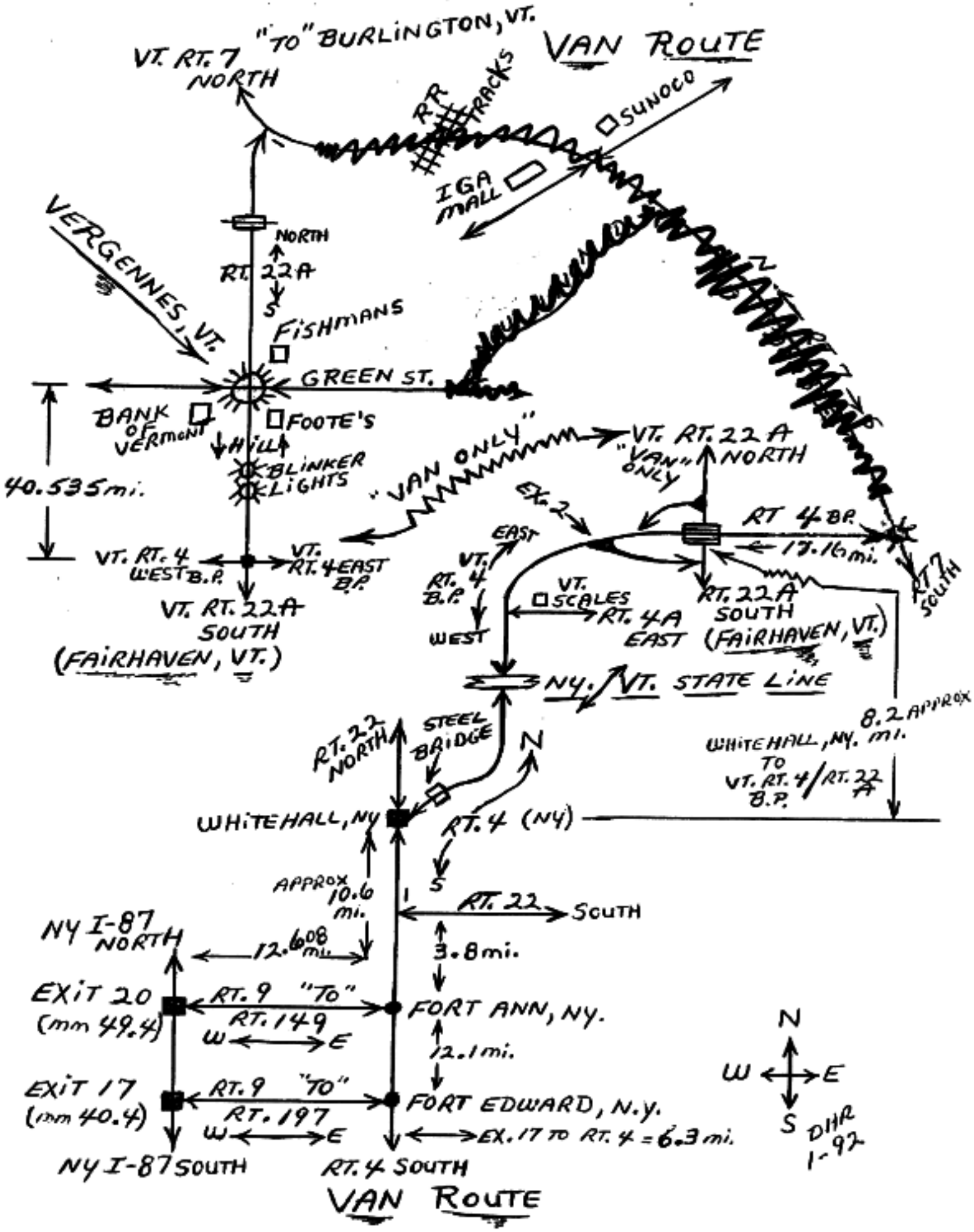
VAN ROUTE
"TO" BURLINGTON, VT.
VT. RT. 7 NORTH
RR TRACKS
SUNOCO
IGA MALL
VERGENNES, VT.
NORTH
RT. 22A
S
FISHMANS
GREEN ST.
BANK OF VERMONT
FOOTE'S
HILL
BLINKER LIGHTS
40.535 mi.
VT. RT. 4 WEST B.P.
VT. RT. 4 EAST B.P.
VT. RT. 22A SOUTH (FAIRHAVEN, VT.)
"VAN ONLY"
VT. RT. 22A NORTH
"VAN" ONLY
EX. 2
RT 4 BR.
17.16 mi.
EAST
VT. RT. 4 B.P.
WEST
VT. SCALES
RT. 4A EAST
RT. 22A SOUTH (FAIRHAVEN, VT.)
RT 7 SOUTH
NY. VT. STATE LINE
8.2 APPROX mi.
WHITEHALL, NY. TO VT. RT. 4/RT. 22A B.P.
RT. 22 NORTH
STEEL BRIDGE
N
WHITEHALL, NY
RT. 4 (NY)
S
APPROX 10.6 mi.
RT. 22 SOUTH
NY I-87 NORTH
12.608 mi.
3.8 mi.
EXIT 20 (mm 49.4)
RT. 9 "TO" RT. 149
W E
FORT ANN, NY.
12.1 mi.
EXIT 17 (mm 40.4)
RT. 9 "TO" RT. 197
W E
FORT EDWARD, N.Y.
EX. 17 TO RT. 4 = 6.3 mi.
NY I-87 SOUTH
RT. 4 SOUTH
N
W E
S
DHR 1-92
VAN ROUTE

BROCKTON, MA. (189)

*NOTE: NOT ALL TRAFFIC LIGHTS AND CROSS STREETS SHOWN!!

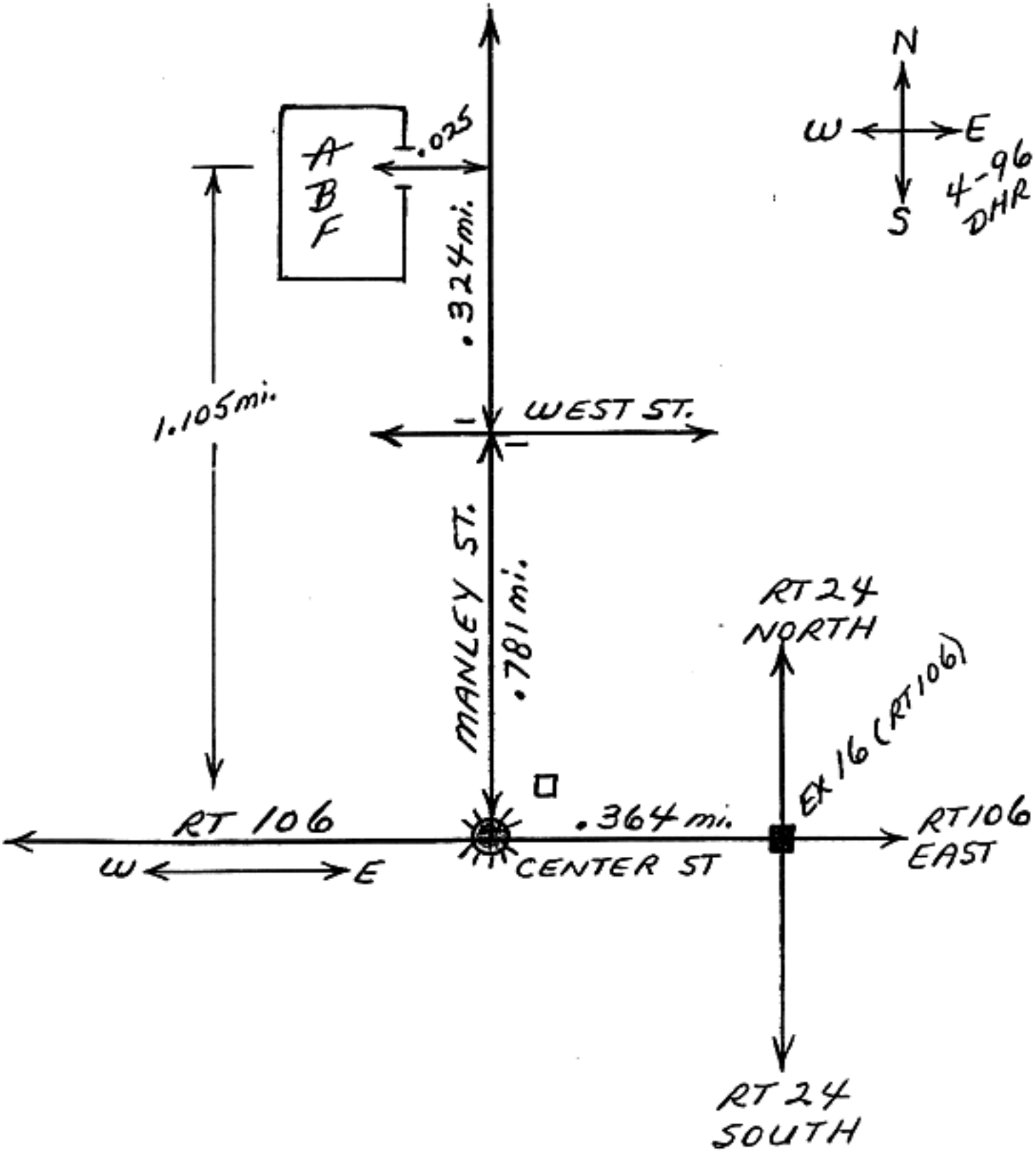

ROCKY MOUNT, N.C. (190)

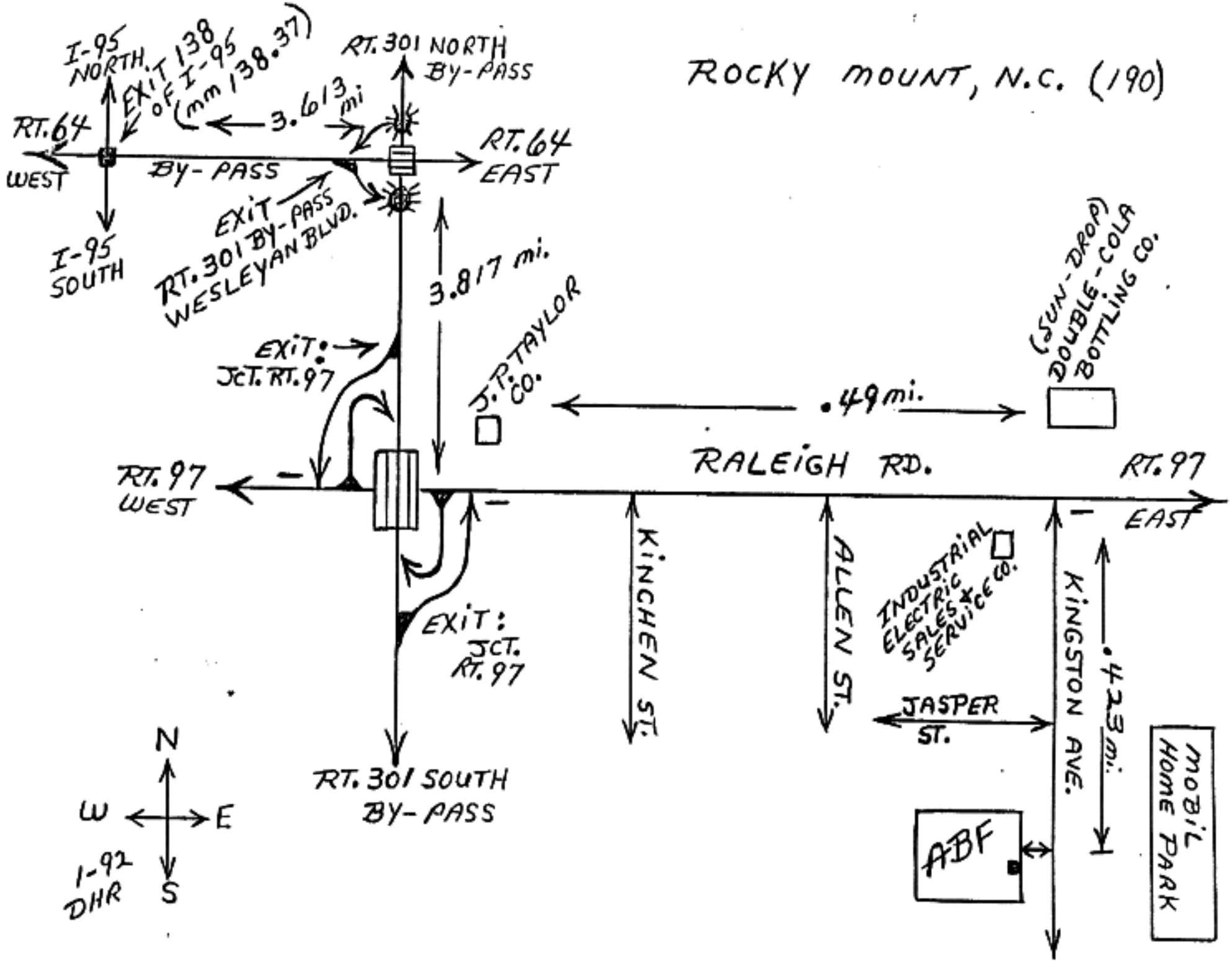

(191) KINSTON, NC

*NOTE: NOT ALL CROSS STREETS AND/OR TRAFFIC LIGHTS SHOWN!!

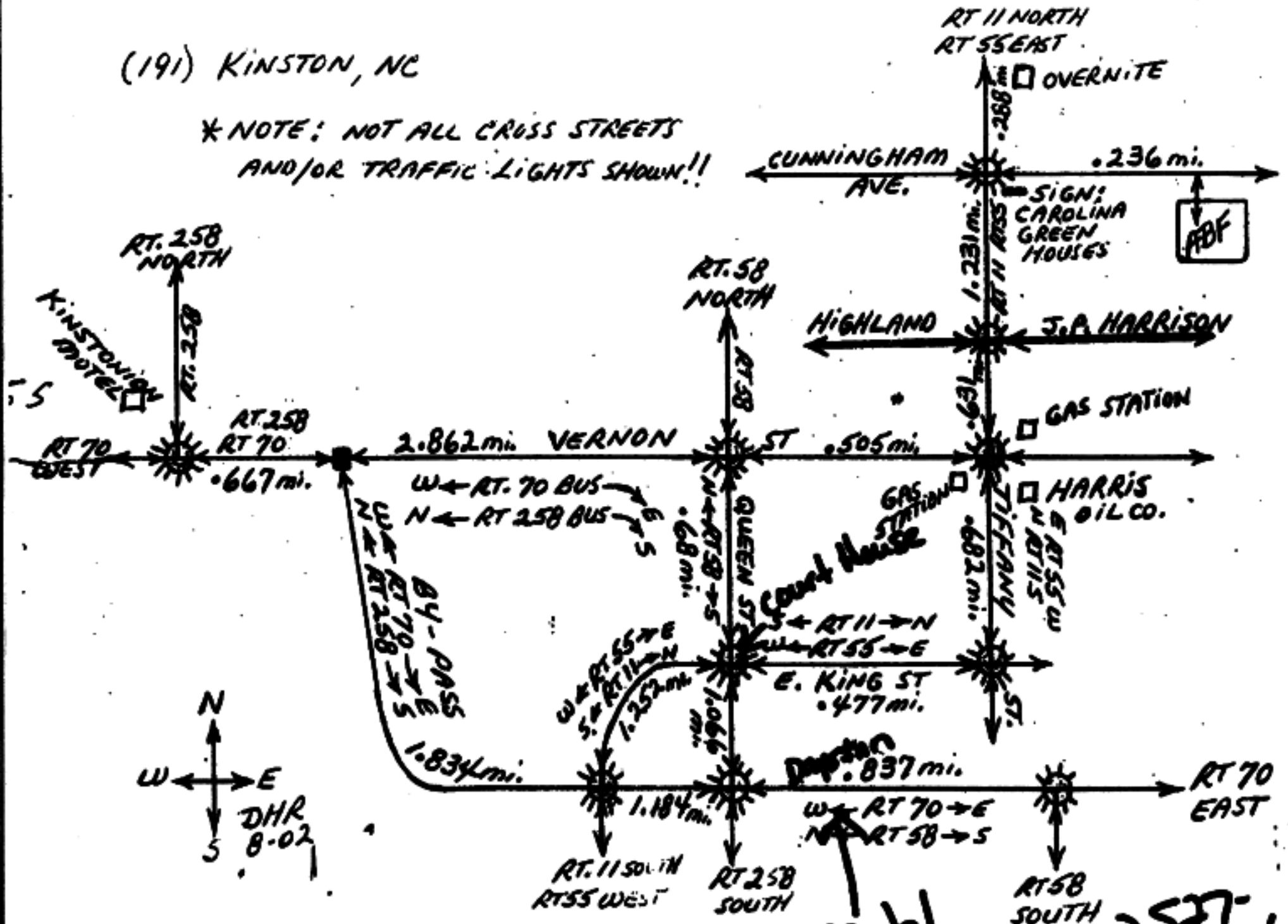

PORT HURON, MICH. (192)

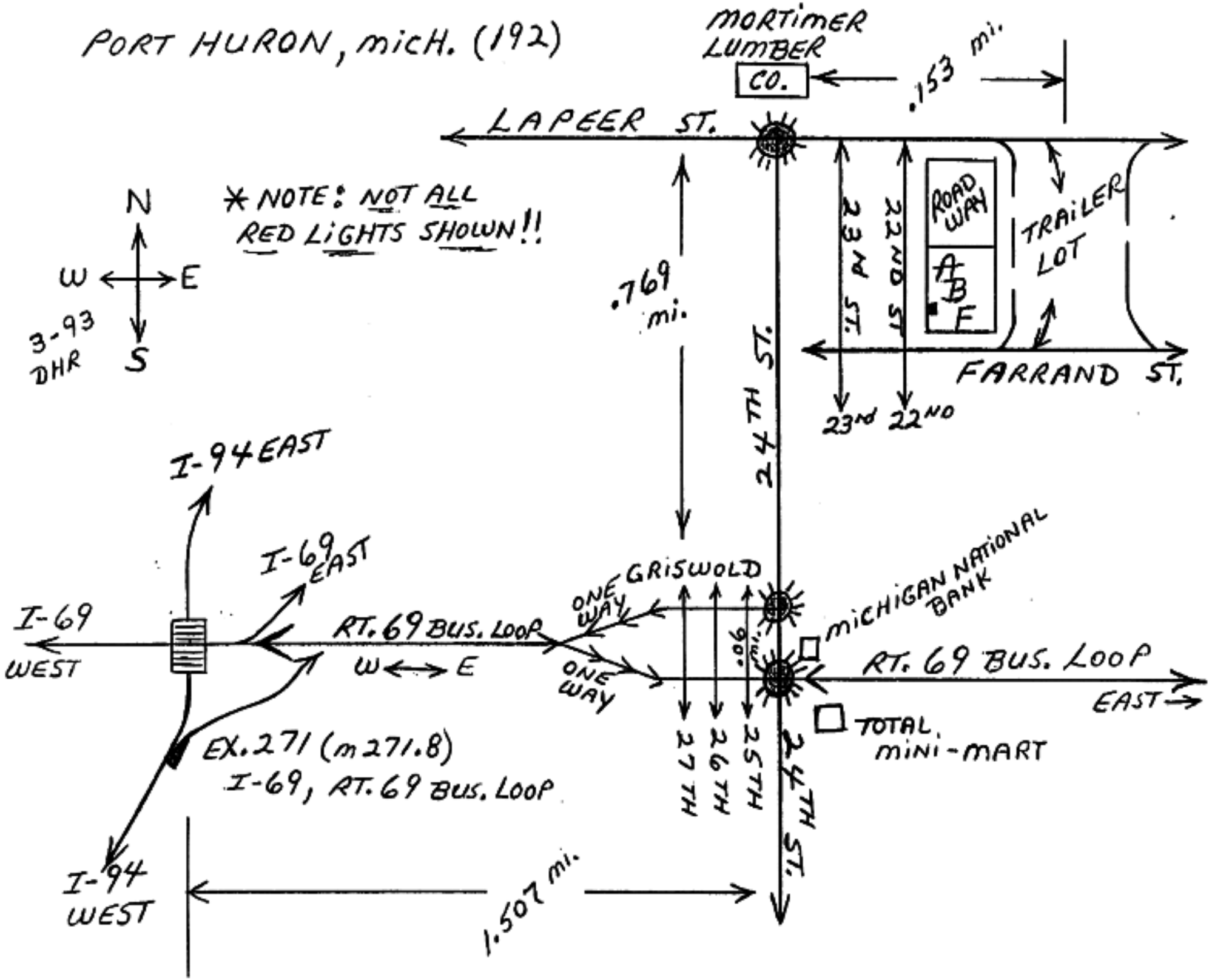

PORTLAND, ME. (193)

*NOTE: NOT ALL TRAFFIC LIGHTS AND/OR CROSS STREETS SHOWN!!

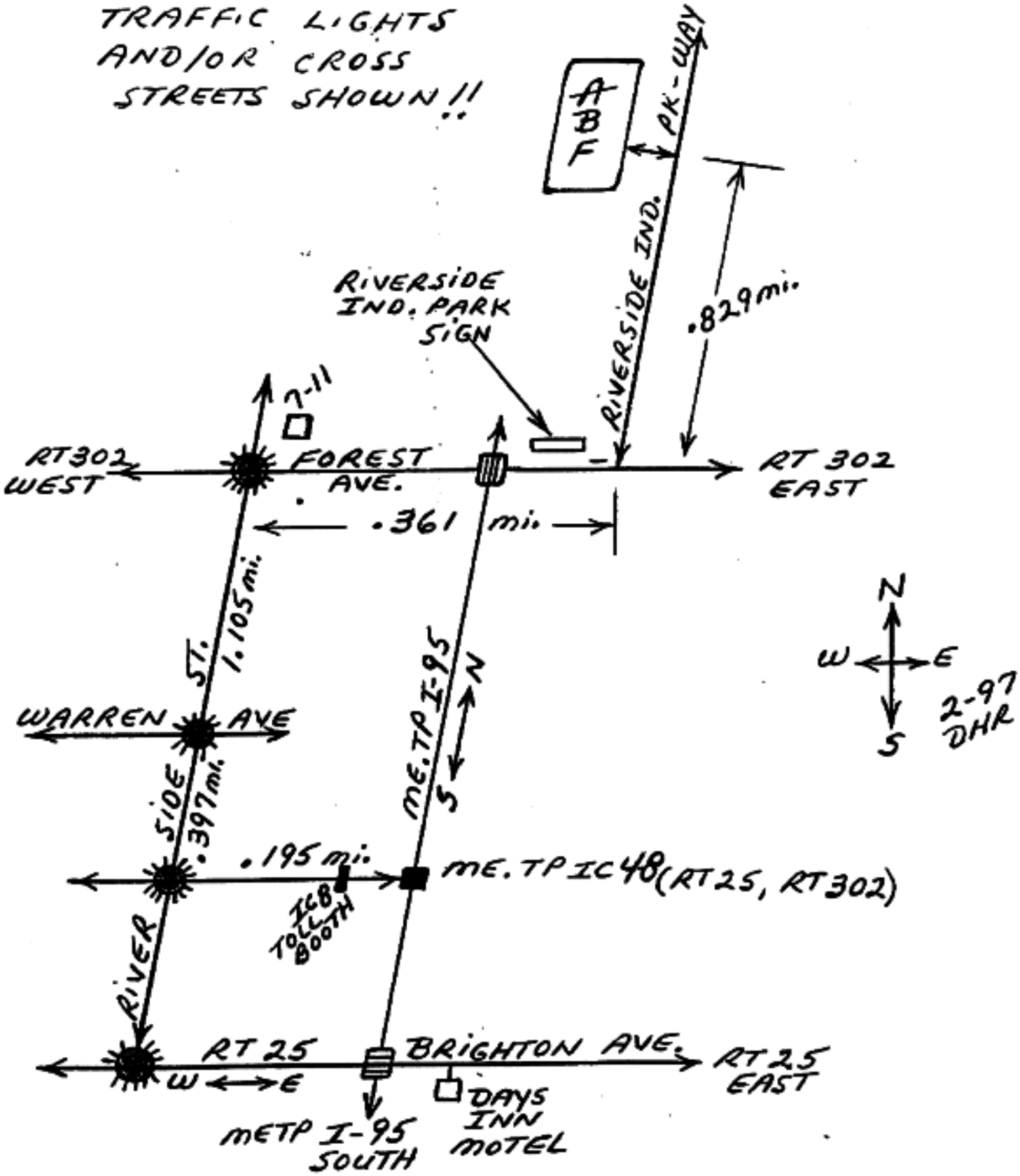

A new fence and gate has been installed in the POR/193 terminal. Due to safety concerns, please follow the below instructions into the POR/193 terminal so your unit can be parked along Riverside Ind Parkway (same side of road as ABF entrance) until you unlock and open the gate for entering.

I – 95 to Exit 48

Take right off exit onto Riverside St. Continue North on Riverside St. Just after you pass the highway overpass, the road will start to bend a little; Our street will be on the right. Take a right onto Riverside Industrial Parkway. ABF will be on the right.

Not a new terminal –

Just new directions

To get into the terminal

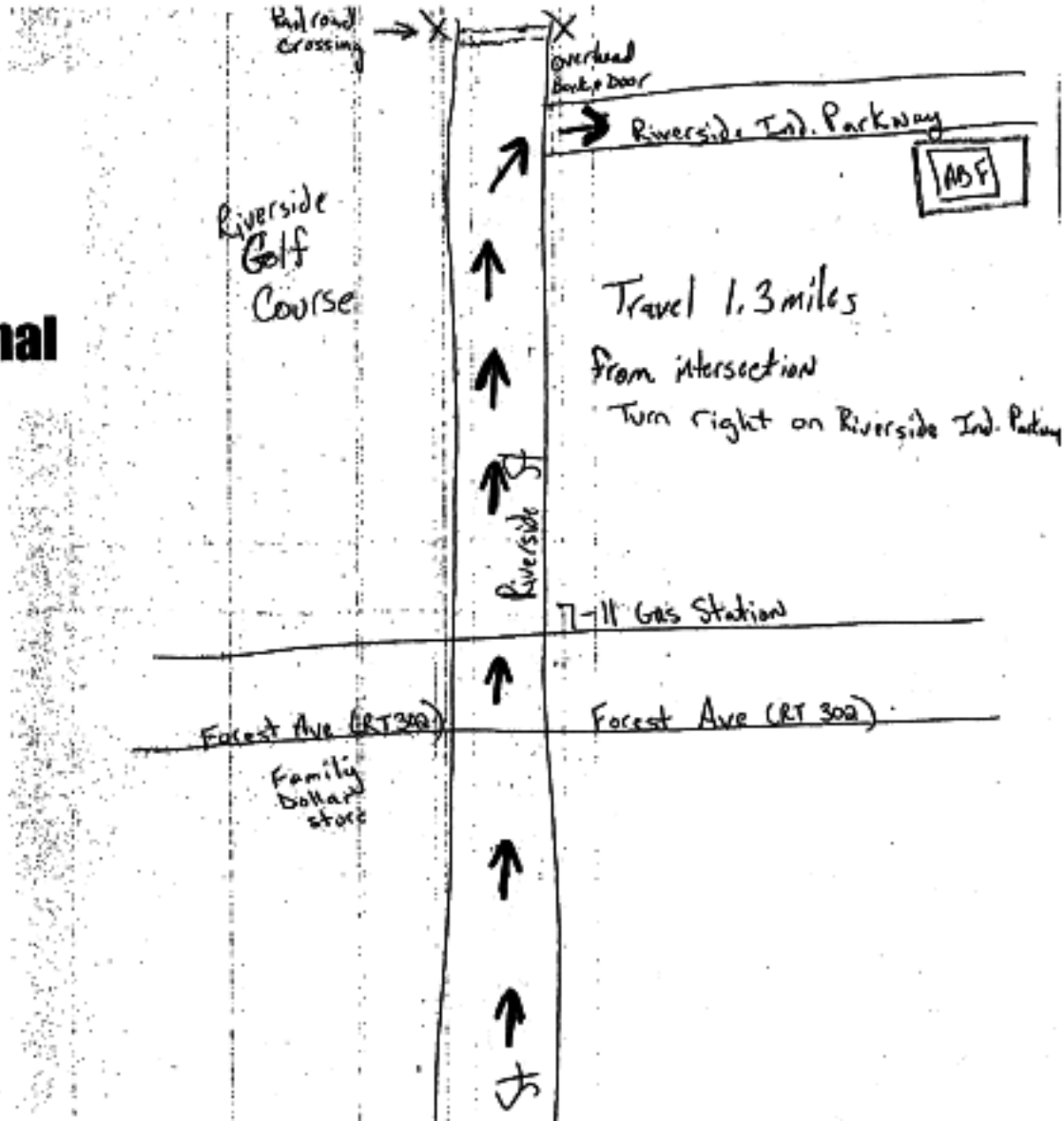

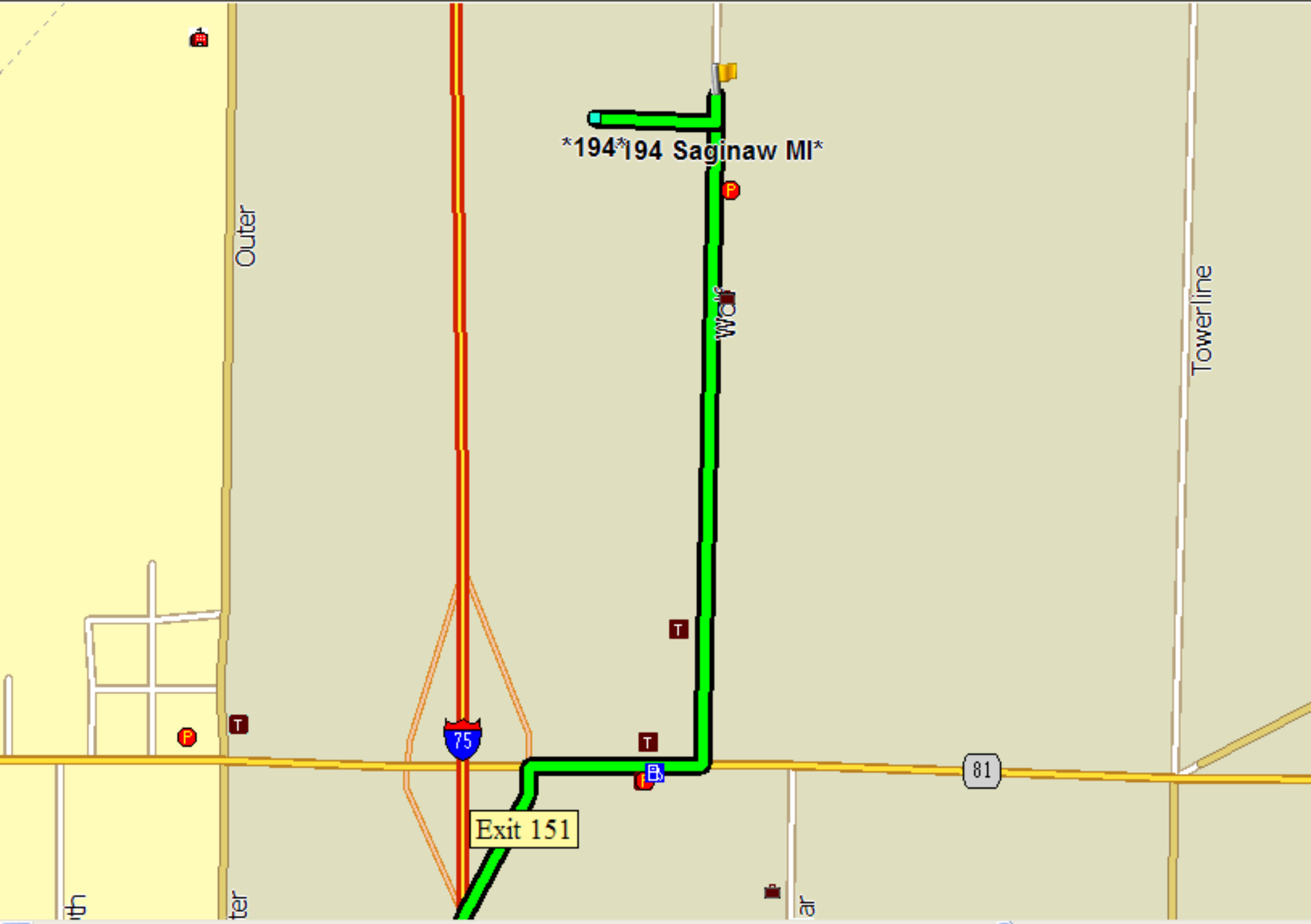
*194*194 Saginaw MI*
Outer
Wolf
Towerline
75
81
Exit 151

Google 3749 Sawyer Dr, Saginaw, MI 48601

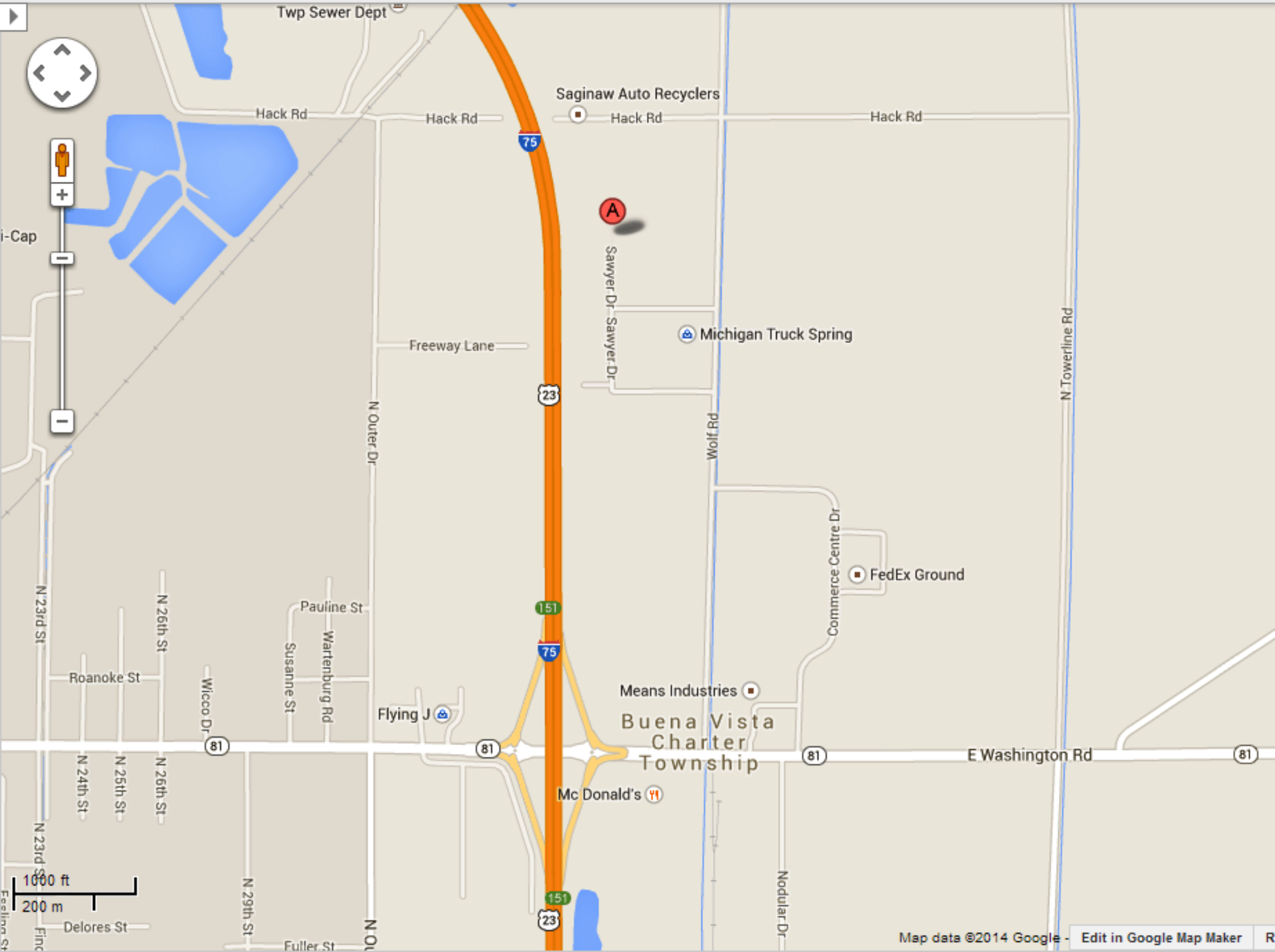

JACKSON, MICH (195)

*NOTE: NOT ALL TRAFFIC LIGHTS AND/OR CROSS STREETS SHOWN!!

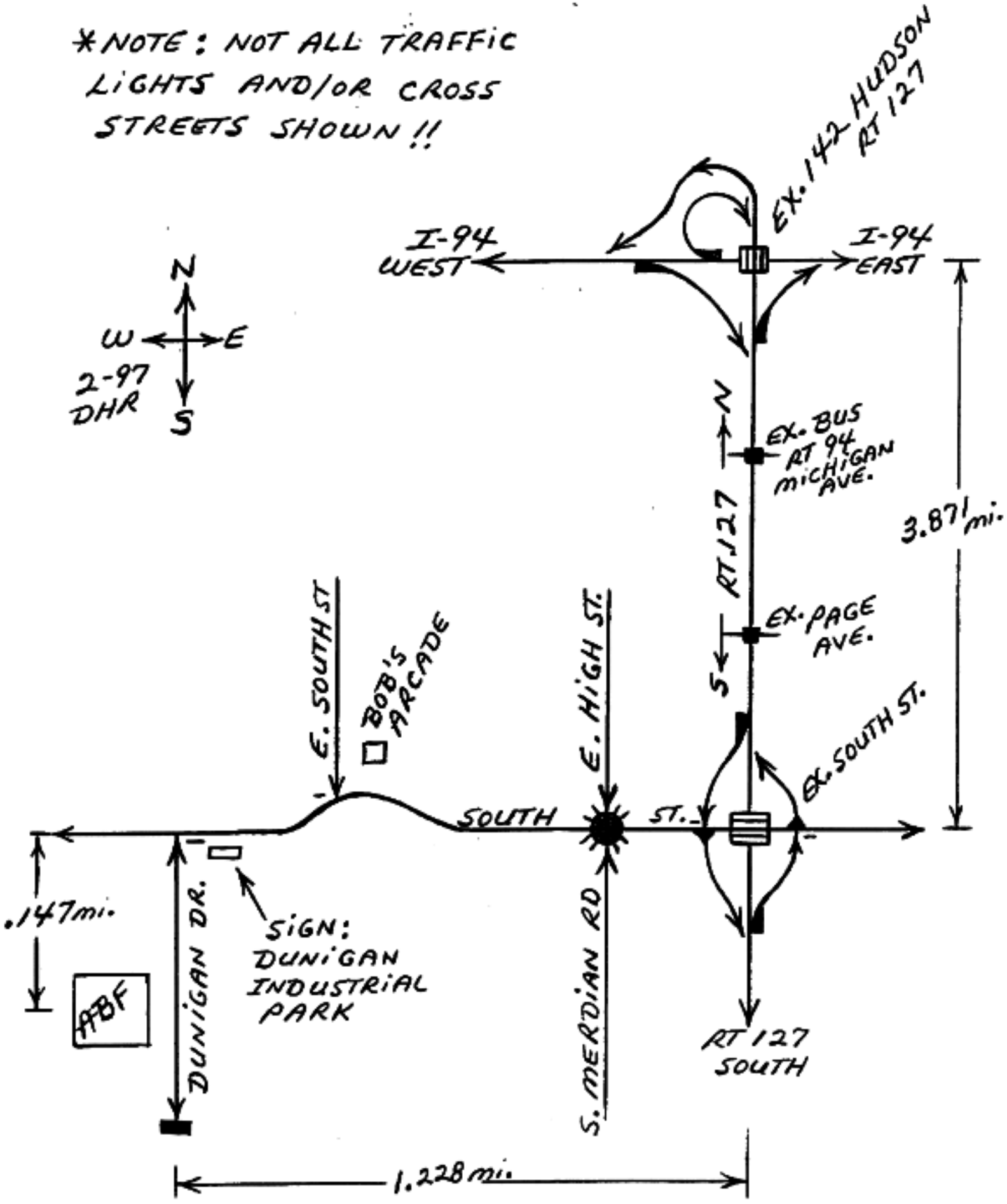

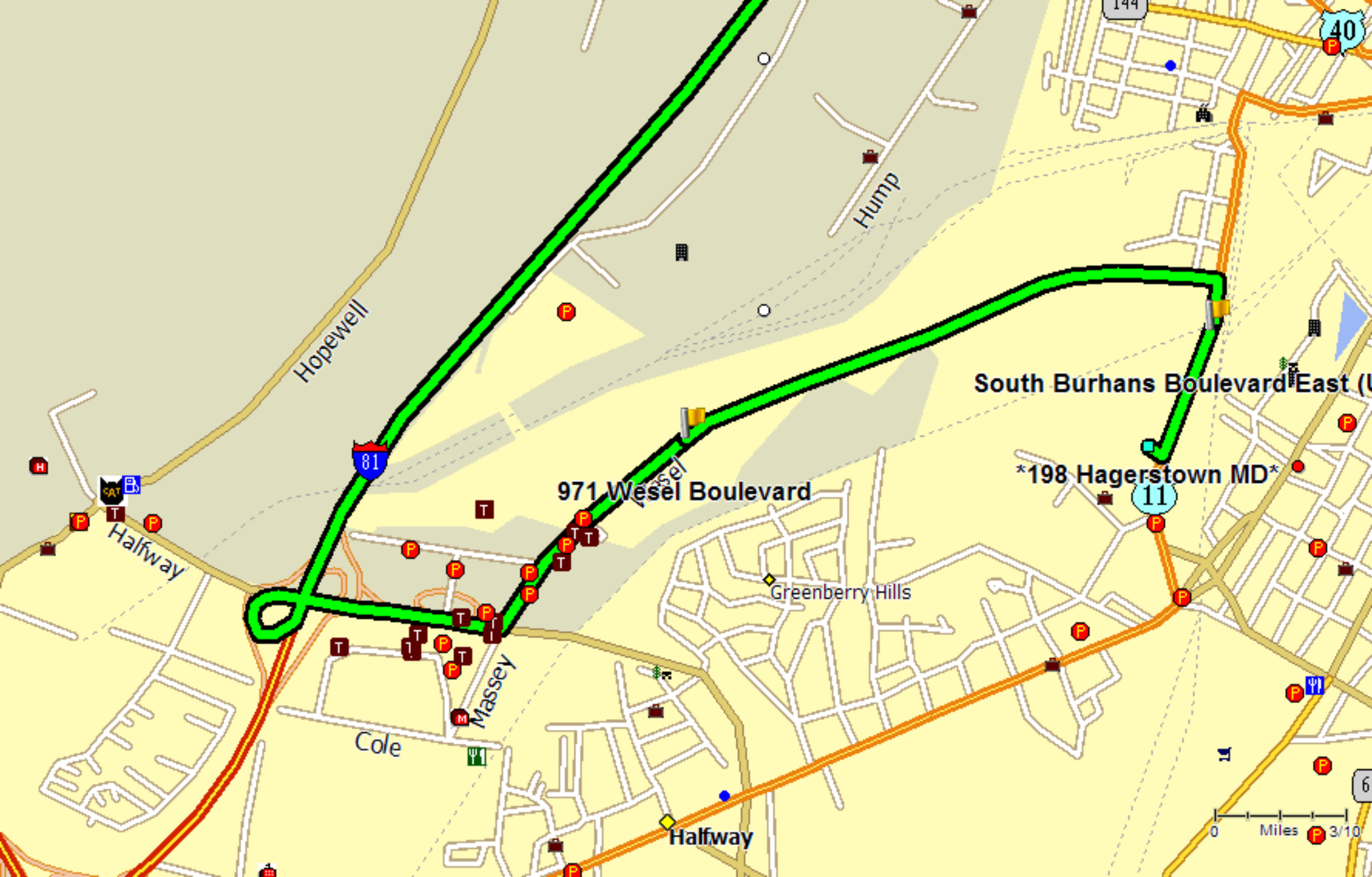
Hopewell
Hump
South Burhans Boulevard East (U
971 Wesel Boulevard
198 Hagerstown MD
Halfway
Greenberry Hills
Massey
Cole
Halfway
81
11
40
144
0
Miles
3/10

WATERTOWN, NY. (213)

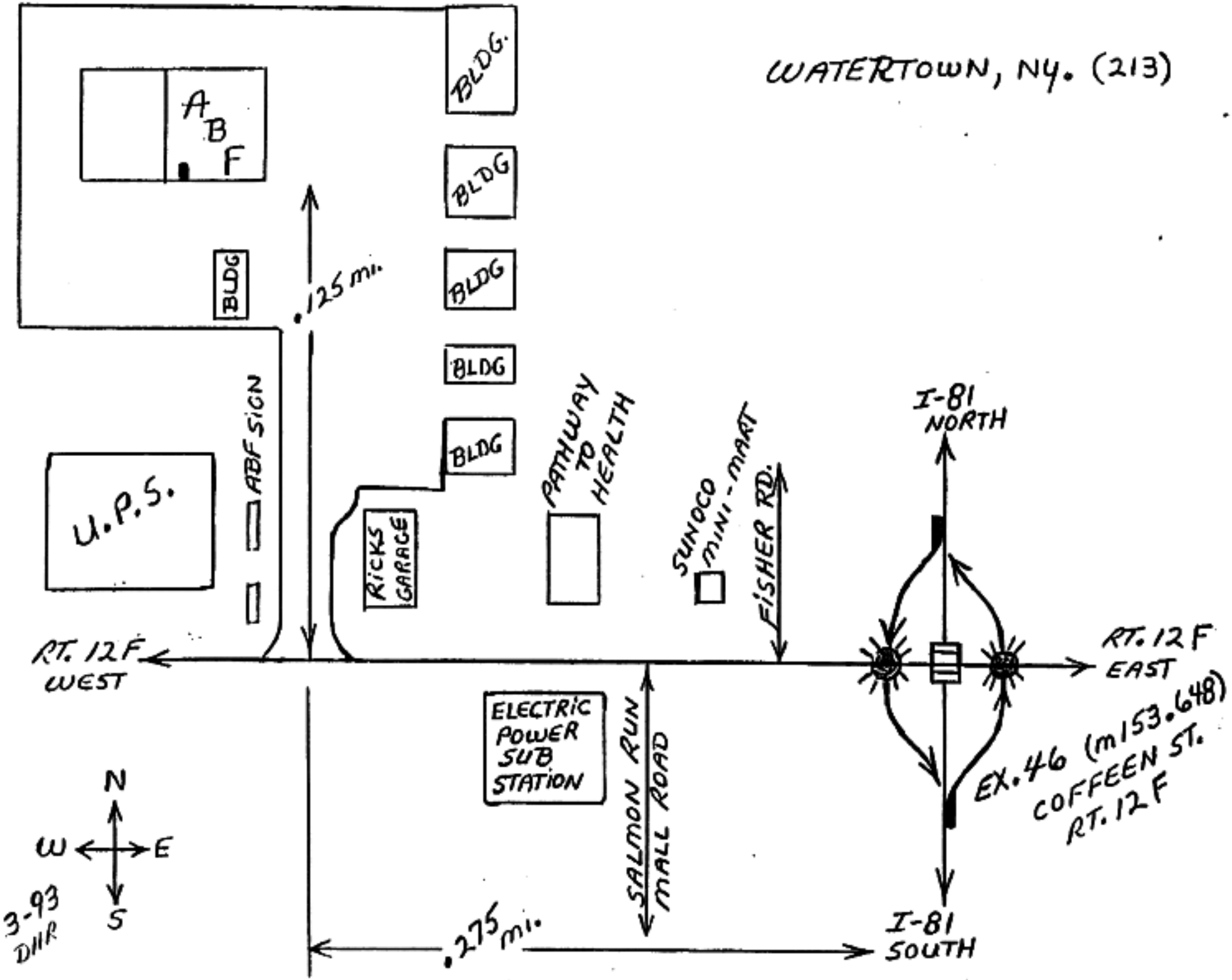

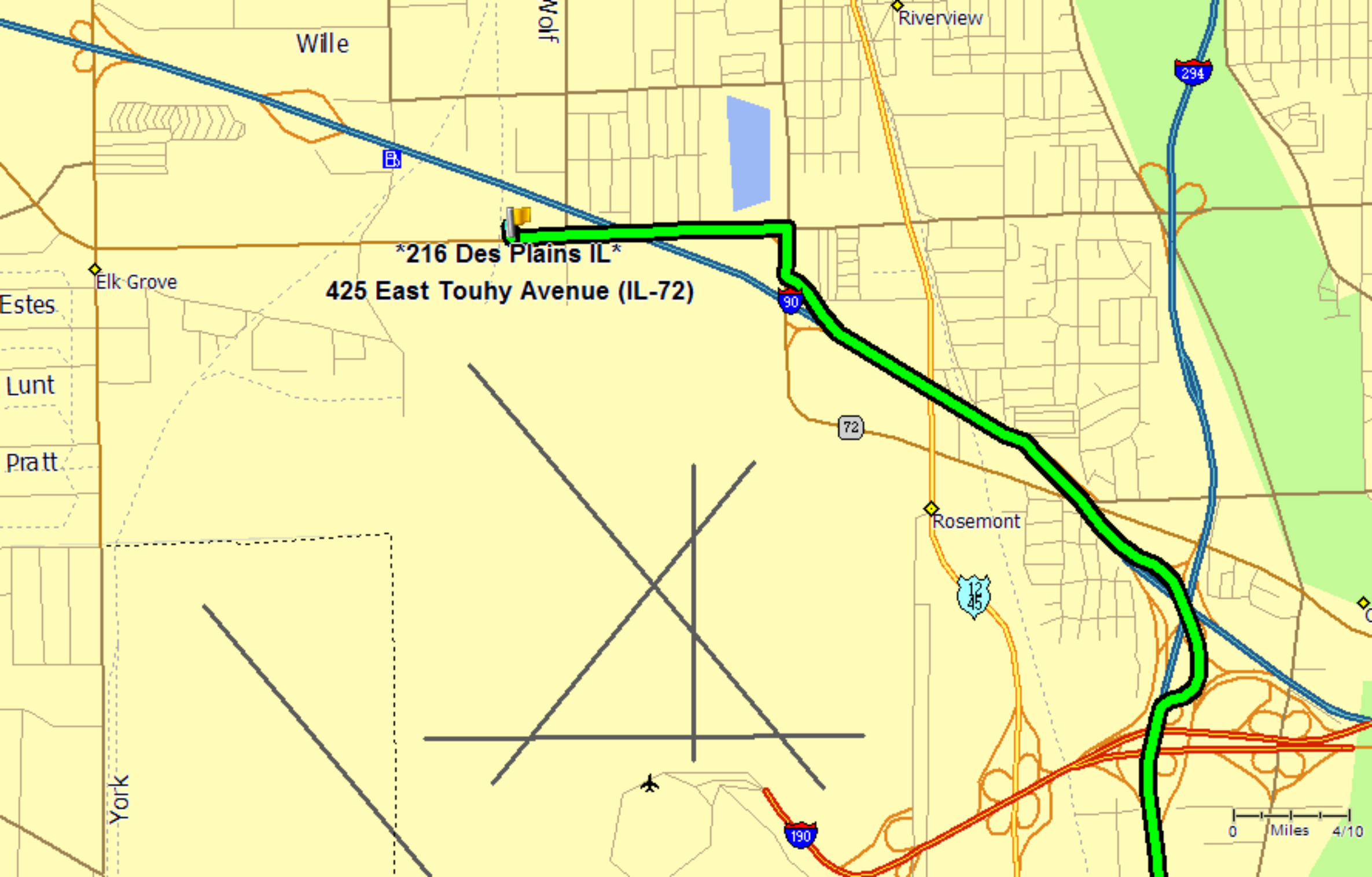
Wille
Wolf
Riverview
294
216 Des Plains IL
425 East Touhy Avenue (IL-72)
Elk Grove
Estes
Lunt
Pratt
90
72
Rosemont
12
45
York
190
0
Miles
4/10

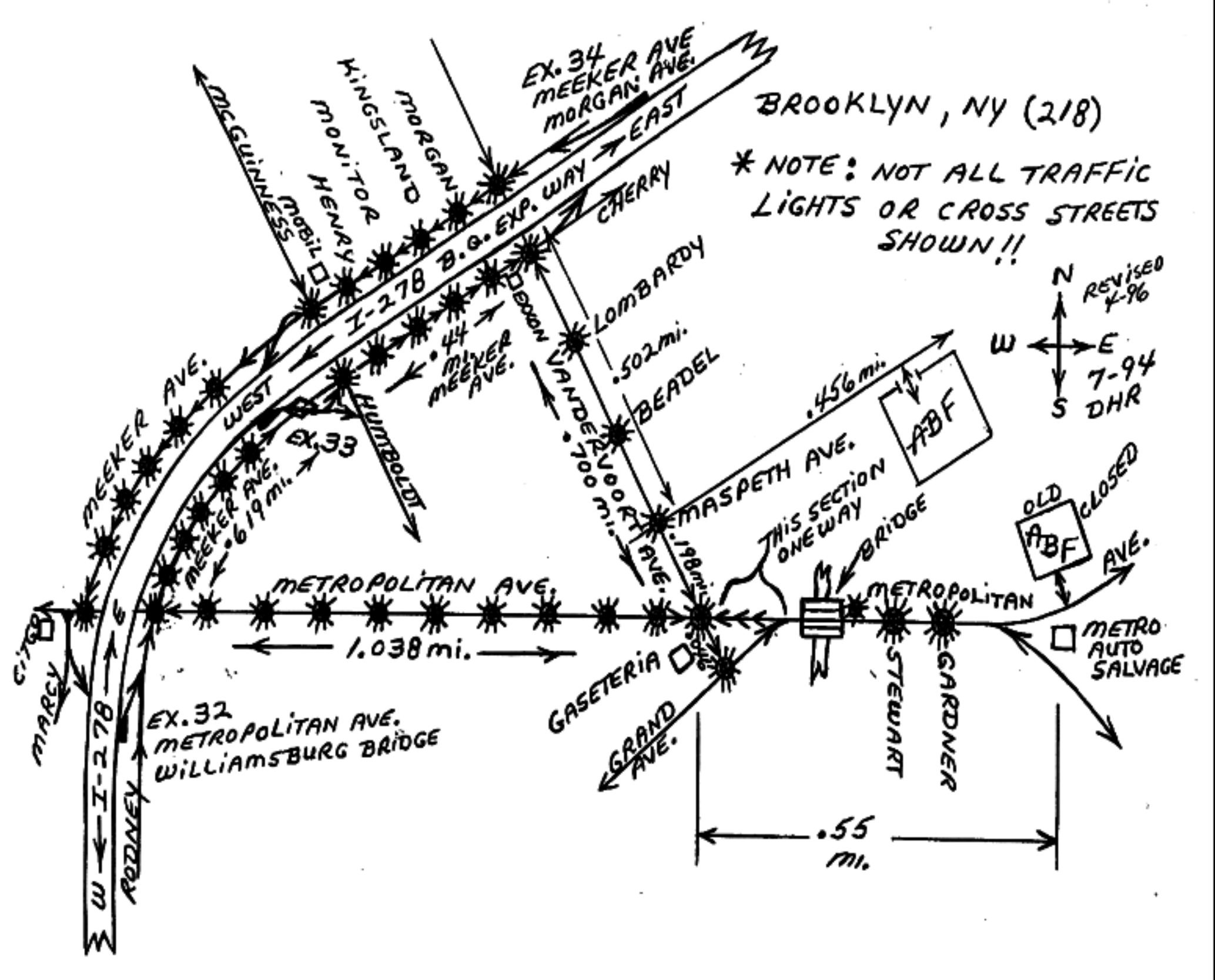
BROOKLYN, NY (218)
* NOTE: NOT ALL TRAFFIC LIGHTS OR CROSS STREETS SHOWN!!
N
W
E
S
REVISED 4-96
7-94 DHR
EX. 34 MEEKER AVE MORGAN AVE.
EAST
I-278 B.Q. EXP. WAY
CHERRY
MCGUINNESS
MOBIL
KINGSLAND
MONITOR
HENRY
MORGAN
EXXON
LOMBARDY
.502 mi.
BEADEL
VANDERVOORT AVE.
.700 mi.
.198 mi.
.44 mi. MEEKER AVE.
WEST
HUMBOLDT
EX. 33
MEEKER AVE.
.619 mi.
MEEKER AVE.
.456 mi.
ABF
MASPETH AVE.
THIS SECTION ONE WAY
BRIDGE
OLD ABF CLOSED
AVE.
METROPOLITAN AVE.
METROPOLITAN
METRO AUTO SALVAGE
1.038 mi.
GASETERIA
GRAND AVE.
STEWART
GARDNER
.55 mi.
CITGO
MARCY
I-278
RODNEY
EX. 32 METROPOLITAN AVE. WILLIAMSBURG BRIDGE

(219) BAY SHORE, NY.

*NOTE: NOT ALL TRAFFIC LIGHTS OR CROSS STREETS SHOWN!!

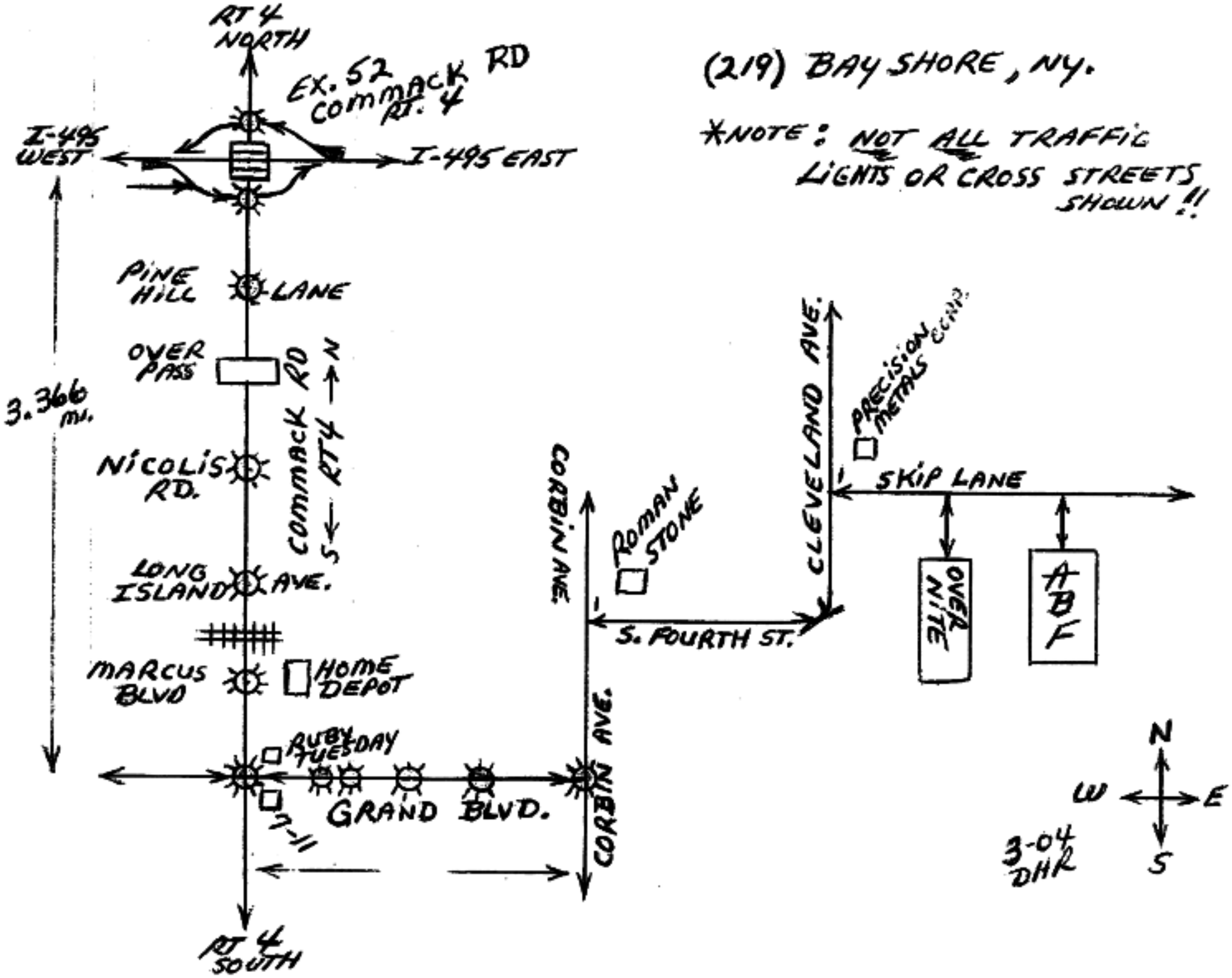

UTICA, NY (229)

*NOTE: NOT ALL TRAFFIC LIGHTS AND/OR CROSS STREETS SHOWN!!

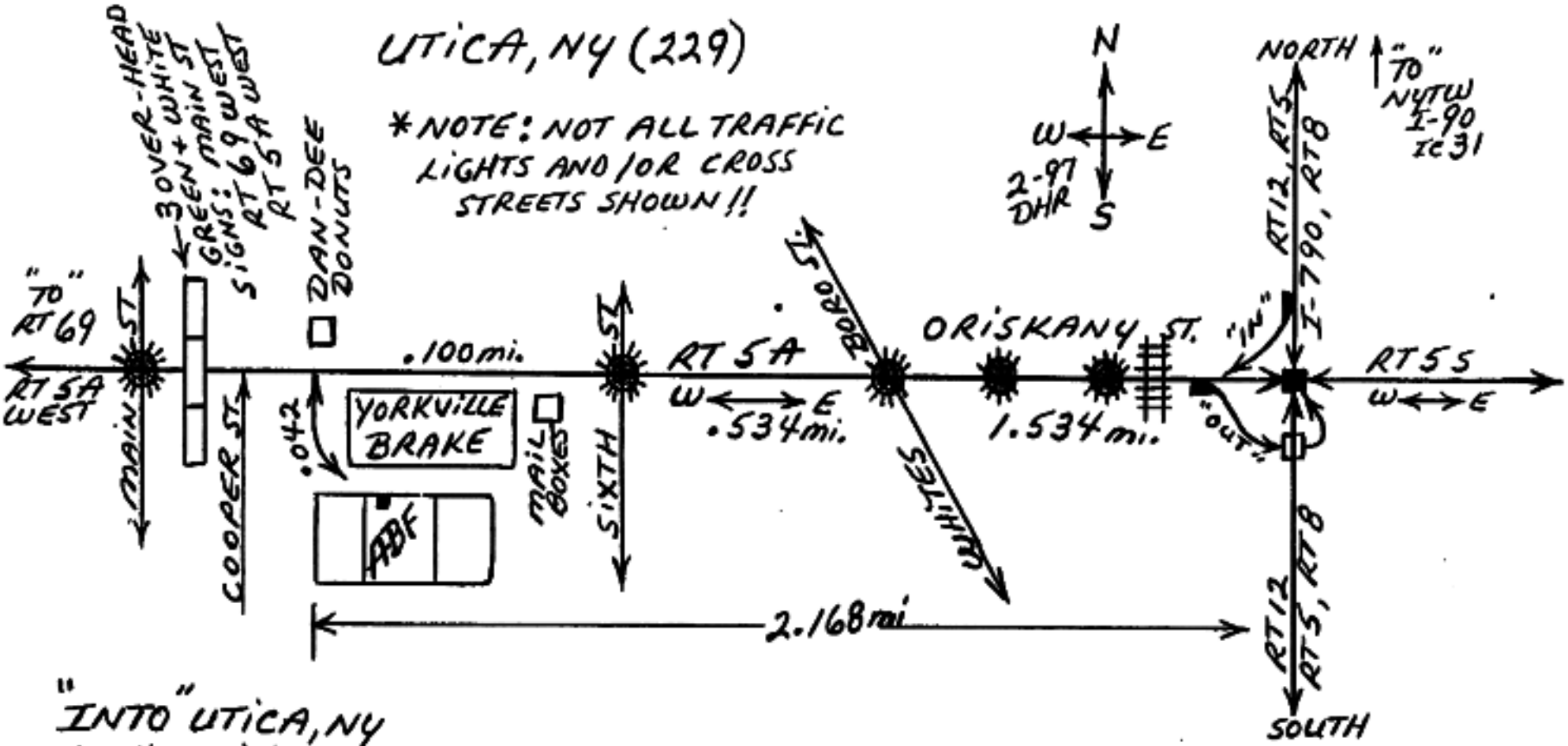

"INTO" UTICA, NY
FOLLOW SIGNS:
- THRU NYTW I-90 IC31 TOLL BOOTH -
- 790W, "TO" 5, 8, 12, GENESSE ST. N -
- 790W, RT 5 W, 8 S, 12 S -
- 5S EAST, 5A WEST, WHITESBORO -
- 5S EAST, 5A WEST -
- 5A WEST -

FOLLOW SIGNS "OUT-OF" UTICA, NY.
- 5A EAST -
- 790 E, 5E, 8N, 12N, "TO" I-90 -
- "TO" I-90 NYTW -

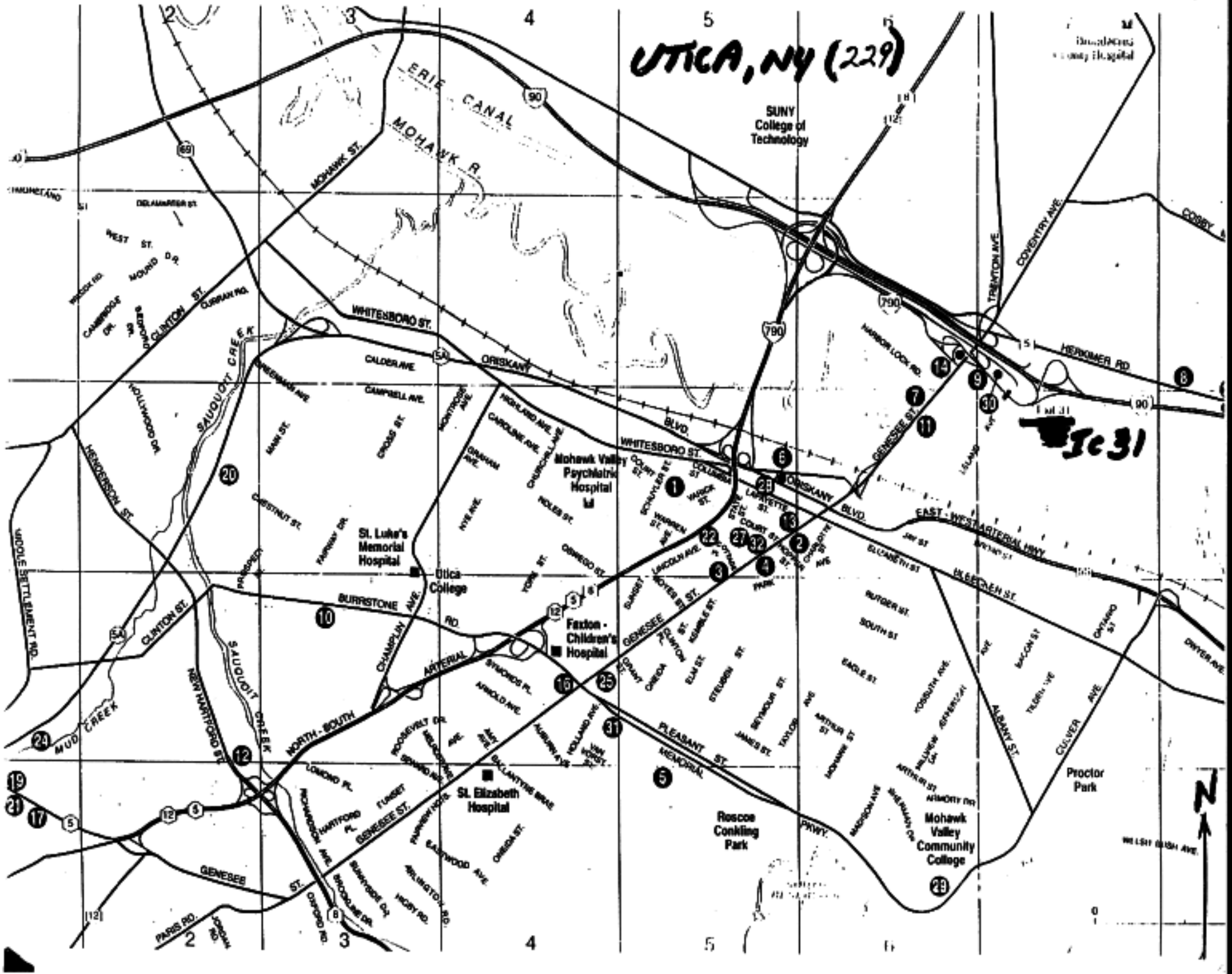
UTICA, NY (229)
IC 31
SUNY College of Technology
ERIE CANAL
MOHAWK R.
MOHAWK ST.
WHITESBORO ST.
ORISKANY BLVD.
HERKIMER RD.
COVENTRY AVE.
TRENTON AVE.
GENESEE ST.
EAST - WEST ARTERIAL HWY.
BLEECKER ST.
ALBANY ST.
CULVER AVE.
PLEASANT ST.
MEMORIAL PKWY.
NORTH - SOUTH ARTERIAL
BURRSTONE RD.
CHAMPLIN AVE.
CLINTON ST.
HENDERSON ST.
SAUQUOIT CREEK
MUD CREEK
NEW HARTFORD ST.
MIDDLE SETTLEMENT RD.
PARIS RD.
Mohawk Valley Psychiatric Hospital
St. Luke's Memorial Hospital
Utica College
Faxton - Children's Hospital
St. Elizabeth Hospital
Roscoe Conkling Park
Mohawk Valley Community College
Proctor Park
N

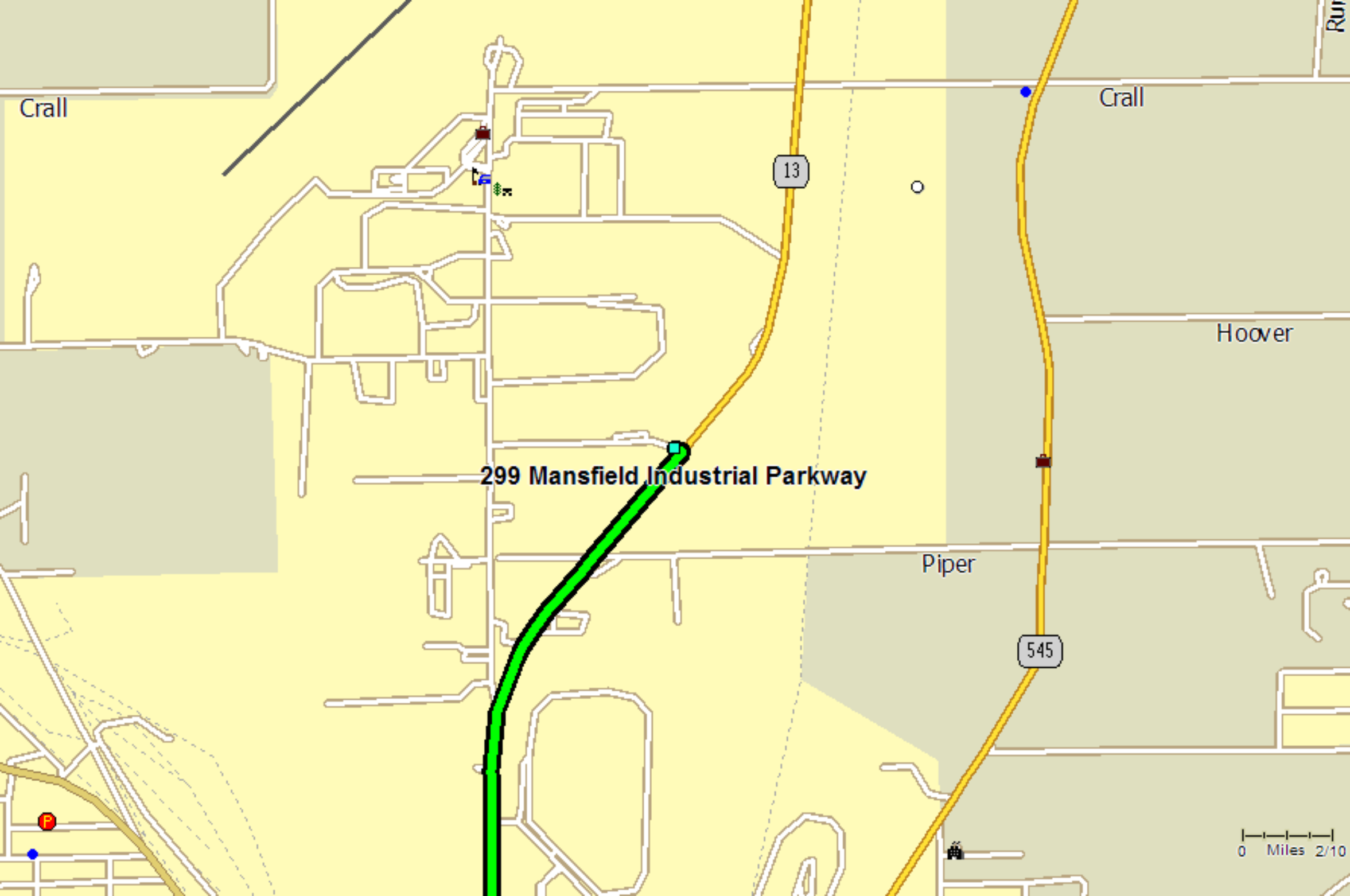
Crall
Crall
13
Hoover
299 Mansfield Industrial Parkway
Piper
545
0 Miles 2/10

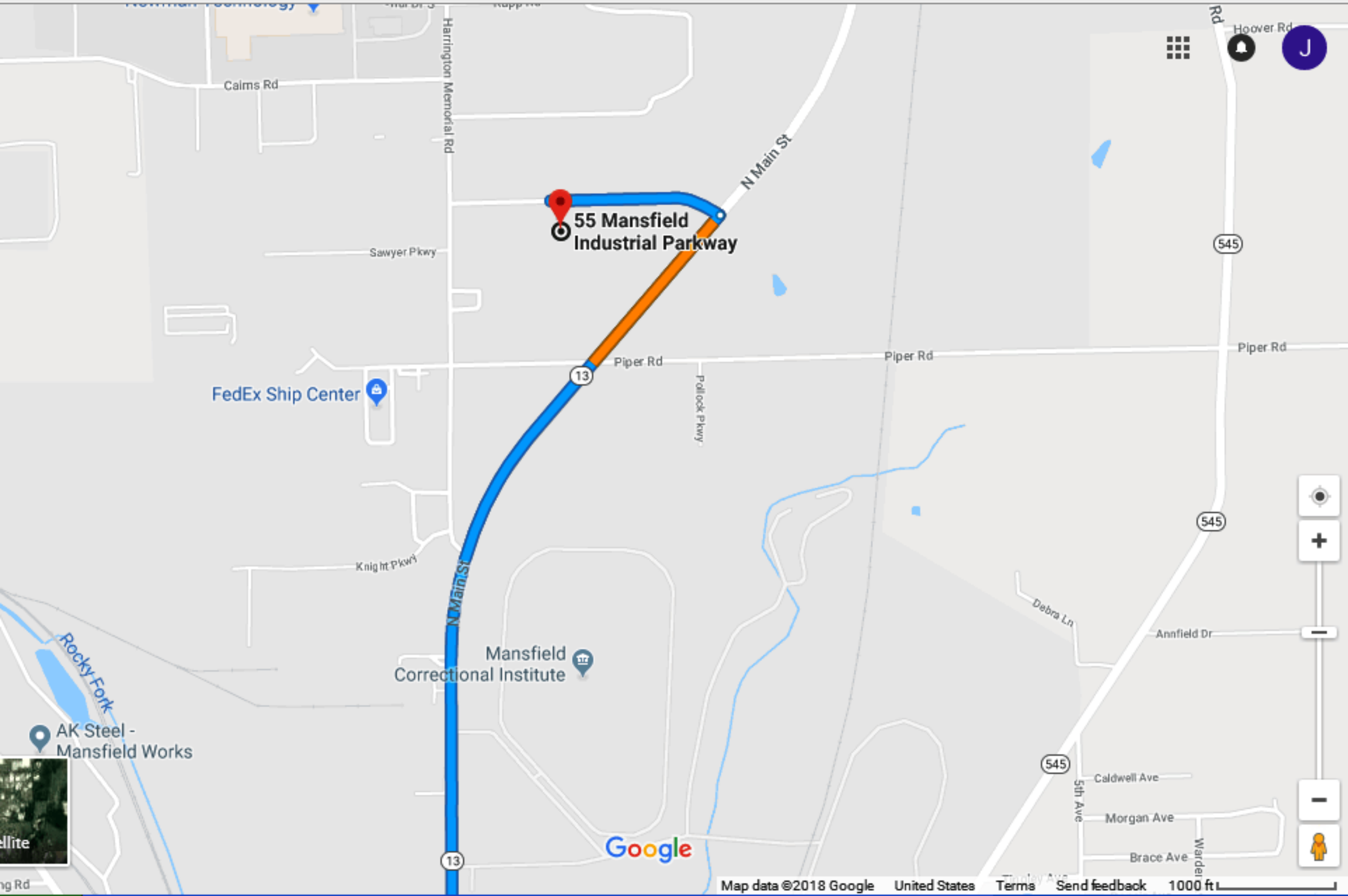
Cairns Rd
Harrington Memorial Rd
N Main St
55 Mansfield Industrial Parkway
Sawyer Pkwy
Piper Rd
Piper Rd
Piper Rd
13
FedEx Ship Center
Pollock Pkwy
Knight Pkwy
N Main St
Mansfield Correctional Institute
Rocky Fork
AK Steel - Mansfield Works
13
Google
Hoover Rd
545
545
Debra Ln
Annfield Dr
545
Caldwell Ave
5th Ave
Morgan Ave
Brace Ave
Warder
Map data ©2018 Google
United States
Terms
Send feedback
1000 ft

VINCENTOWN, NJ. (231)
(RED LION, NJ)

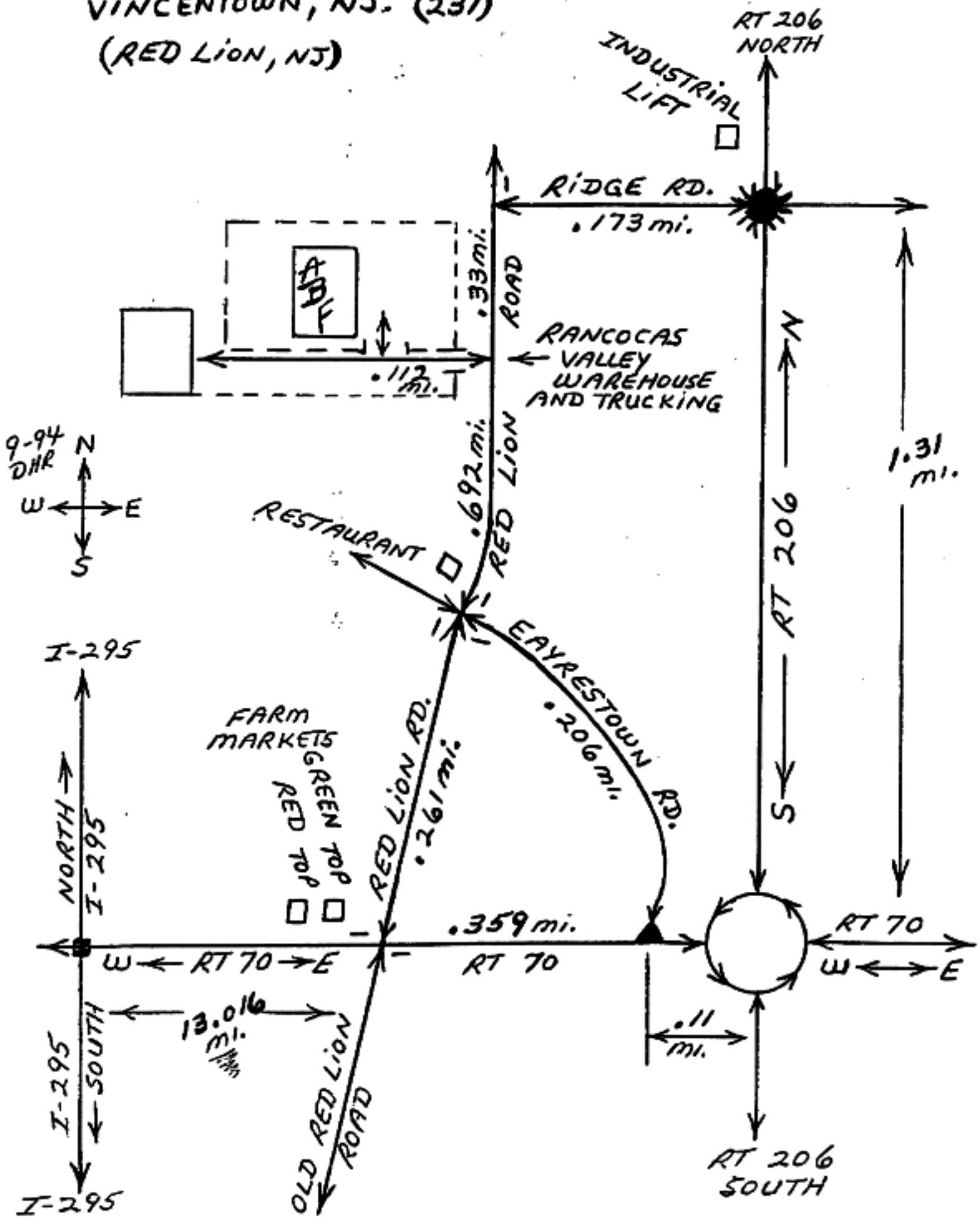

LIMA, OHIO (232)

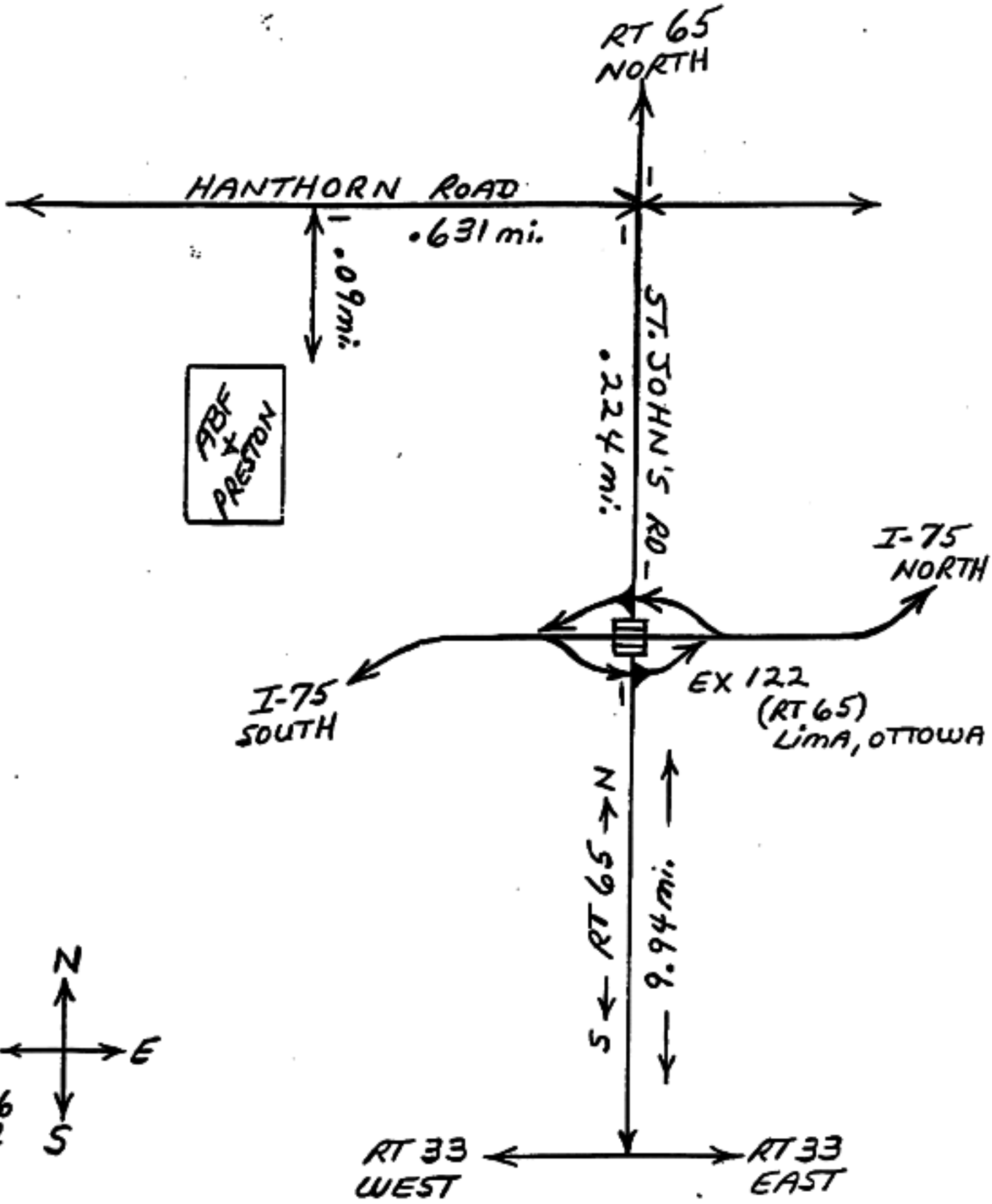

3-96
DHR

(233) BERWICK INDUSTRIES
BERWICK, PA.

*NOTE: NOT ALL CROSS STREETS OR TRAFFIC LIGHTS SHOWN!!

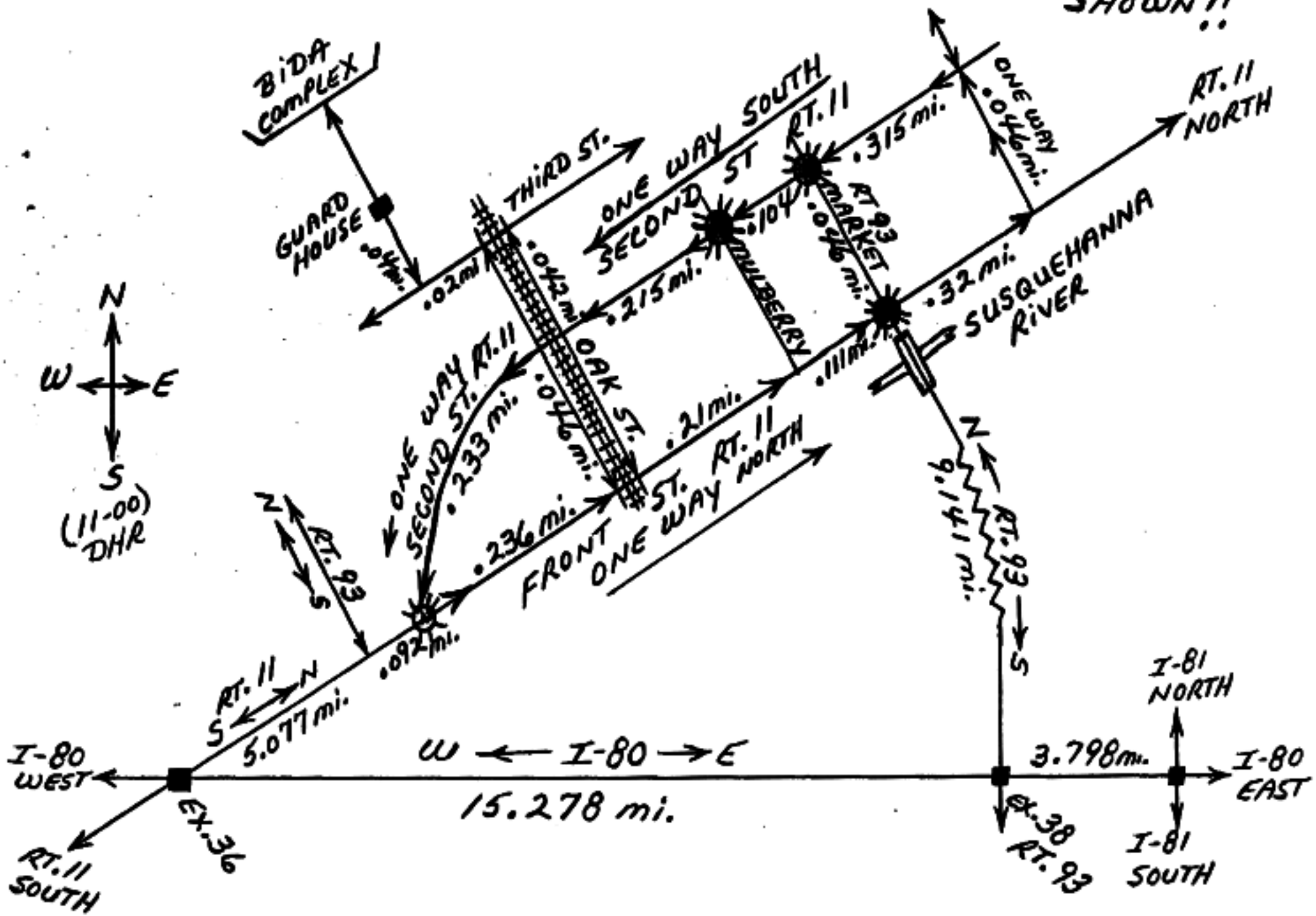

GENEVA, OHIO (236)

(ASHTABULA, OHIO)

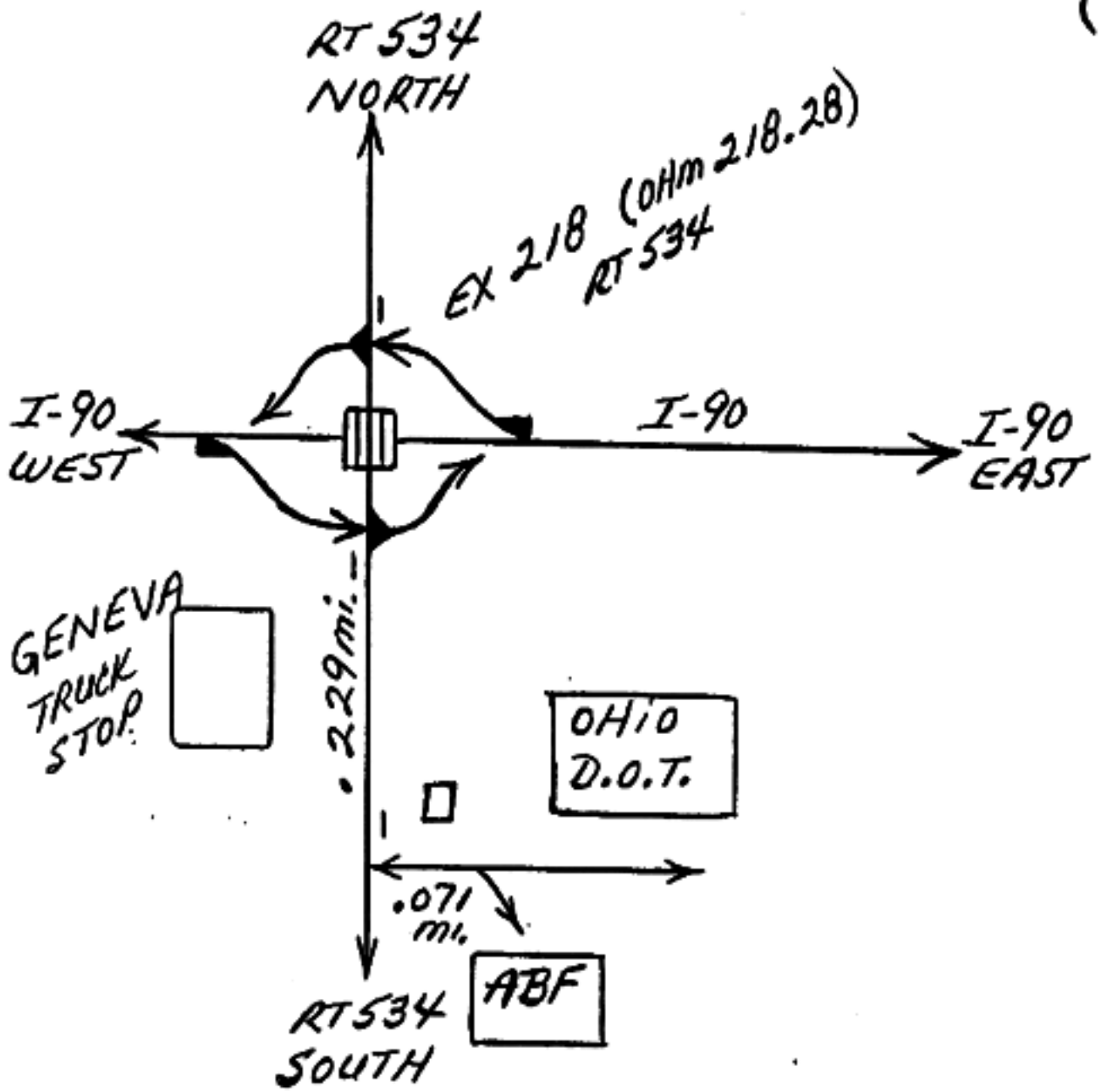

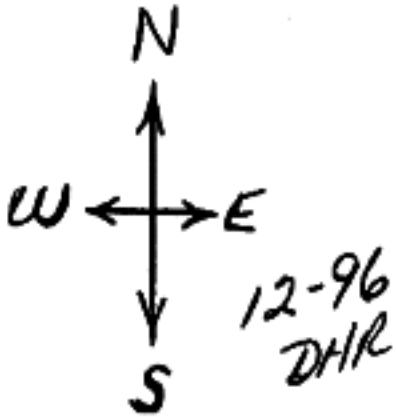

12-96
DHR

LYNCHBURG, VA. (237)

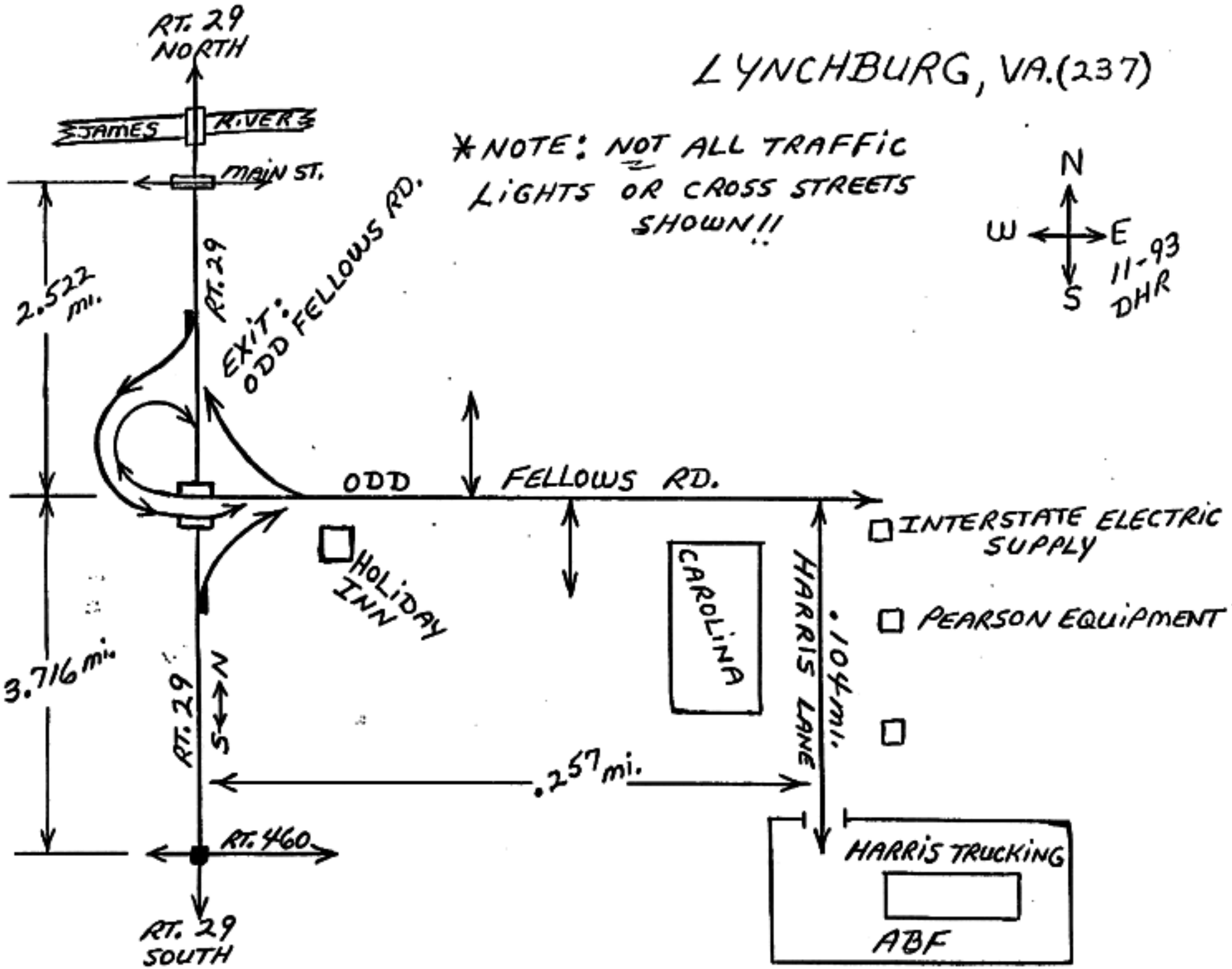

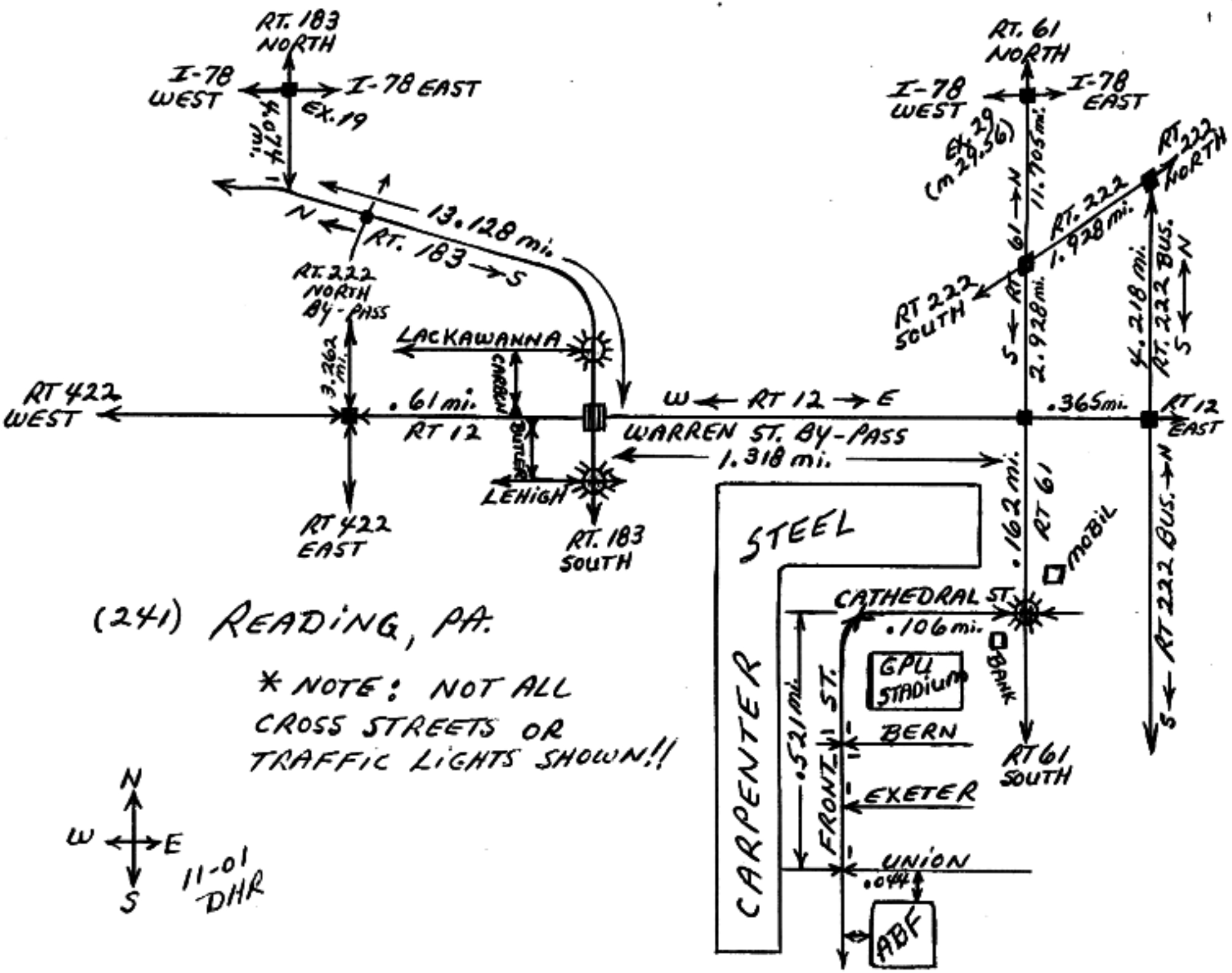

(241) READING, PA.

* NOTE: NOT ALL CROSS STREETS OR TRAFFIC LIGHTS SHOWN!!

N
W E
S

11-01 DHR

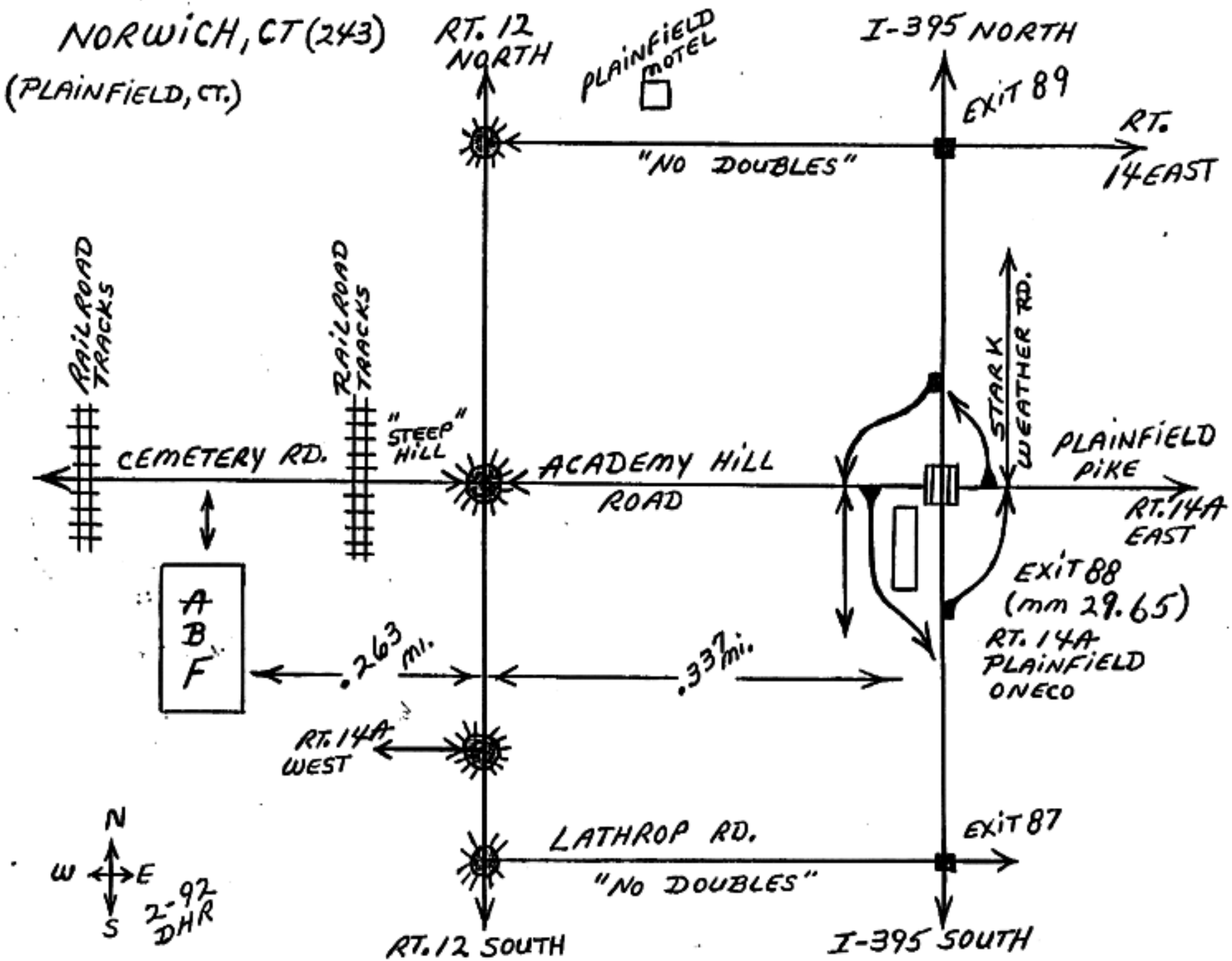
NORWICH, CT (243)
(PLAINFIELD, CT.)
RT. 12 NORTH
PLAINFIELD MOTEL
I-395 NORTH
EXIT 89
RT. 14 EAST
"NO DOUBLES"
RAILROAD TRACKS
RAILROAD TRACKS
"STEEP" HILL
CEMETERY RD.
ACADEMY HILL ROAD
STARK
WEATHER RD.
PLAINFIELD PIKE
RT. 14A EAST
EXIT 88 (mm 29.65)
RT. 14A PLAINFIELD ONECO
A B F
.263 mi.
.337 mi.
RT. 14A WEST
LATHROP RD.
"NO DOUBLES"
EXIT 87
N
W
E
S
2-92 DHR
RT. 12 SOUTH
I-395 SOUTH

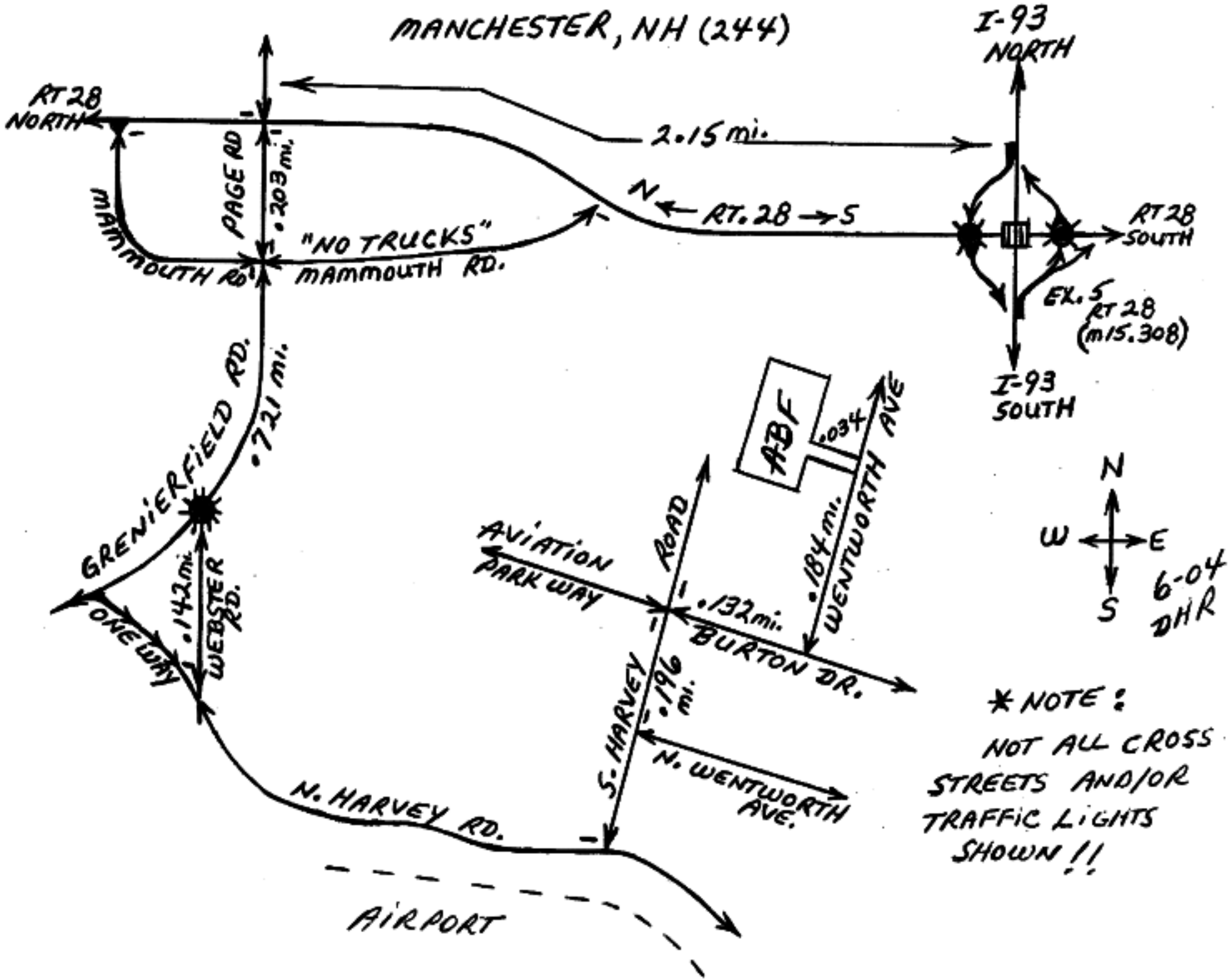
MANCHESTER, NH (244)
I-93 NORTH
RT 28 NORTH
2.15 mi.
PAGE RD
.203 mi.
MAMMOUTH RD.
"NO TRUCKS"
MAMMOUTH RD.
N ← RT. 28 → S
RT 28 SOUTH
EX. 5 RT 28 (m15.308)
I-93 SOUTH
GRENIERFIELD RD.
.721 mi.
ABF
.034
WENTWORTH AVE
AVIATION PARK WAY
ROAD
.184 mi.
.132 mi.
BURTON DR.
.142 mi.
WEBSTER RD.
ONE WAY
S. HARVEY
.196 mi.
N. WENTWORTH AVE.
N. HARVEY RD.
AIRPORT
N
W
E
S
6-04 DHR
* NOTE:
NOT ALL CROSS STREETS AND/OR TRAFFIC LIGHTS SHOWN!!

JOHNSON CITY, TN
(247)

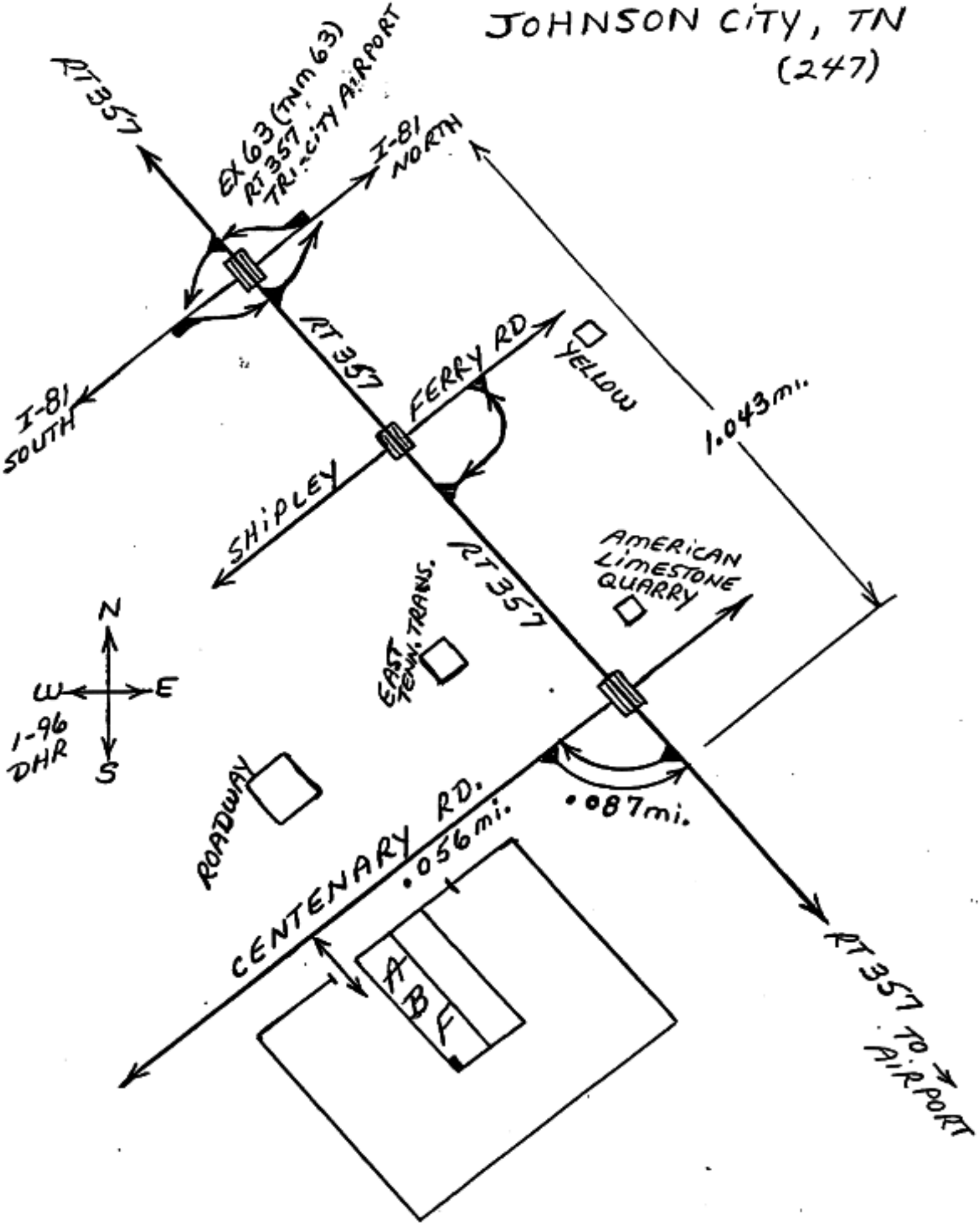

5204 N. MIDDLEBROOK PIKE
KNOXVILLE TN 37921
PHONE 865 - 330 - 9617
FAX 865 - 330 - 9821

NEW 248 TERMINAL

From South + West
40 E to 640 east - get off @ Exit #1 and follow sign to Rt 62 West which loops you around to Western go to Ed Shouse Rd. take left 6/10 of a mile to Middle brook take a right terminal is on the left side of Street approx 1.3 miles.

FROM NORTH + EAST
640 EAST TO EXIT #1 WESTERN AVE
RIGHT ON WESTERN TO FIRST LIGHT
TAKE LEFT ON ED SHOUSE RD
6/10 MILE TO MIDDLE BROOK PIKE
TAKE RIGHT ON MIDDLE BROOK
1.3 MILES ON LEFT

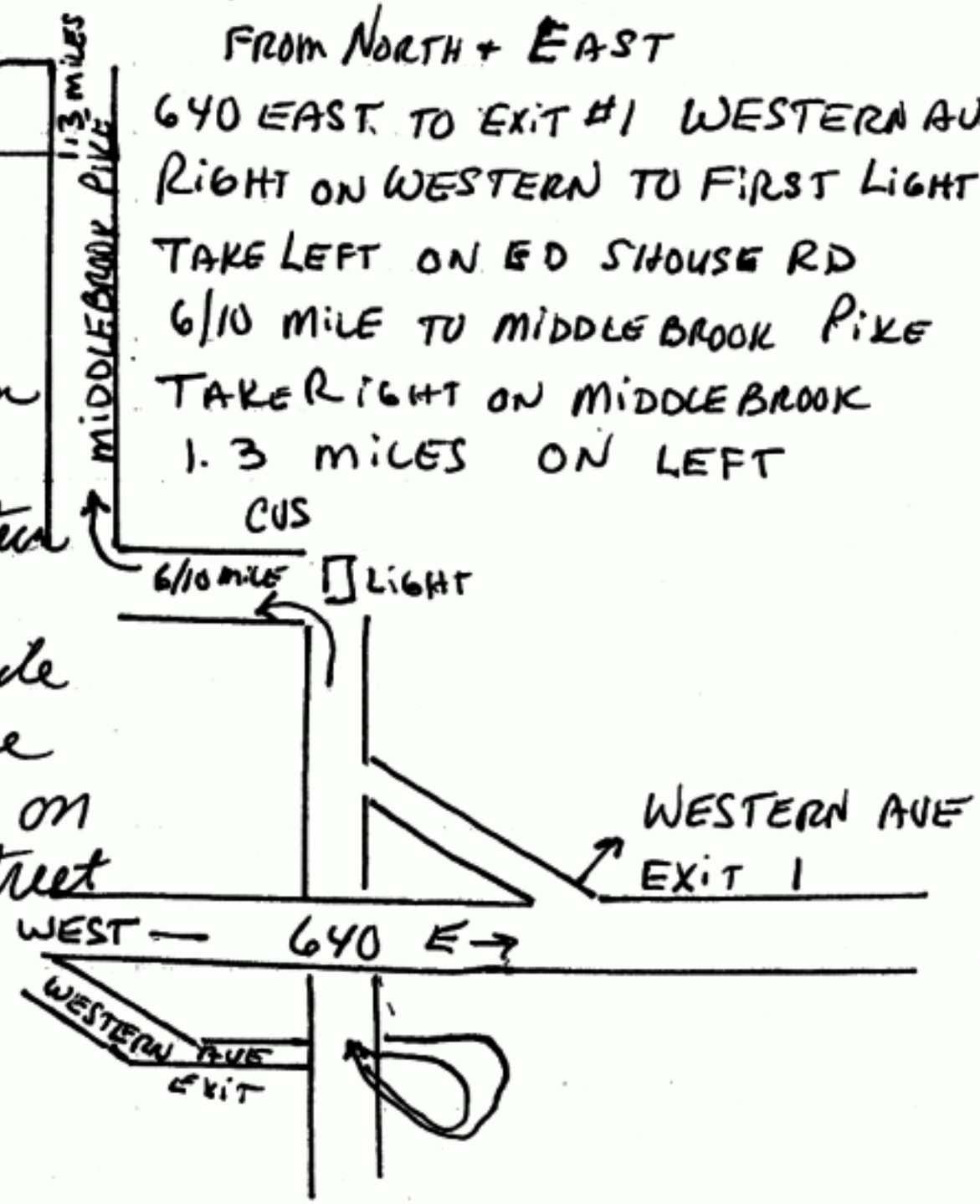

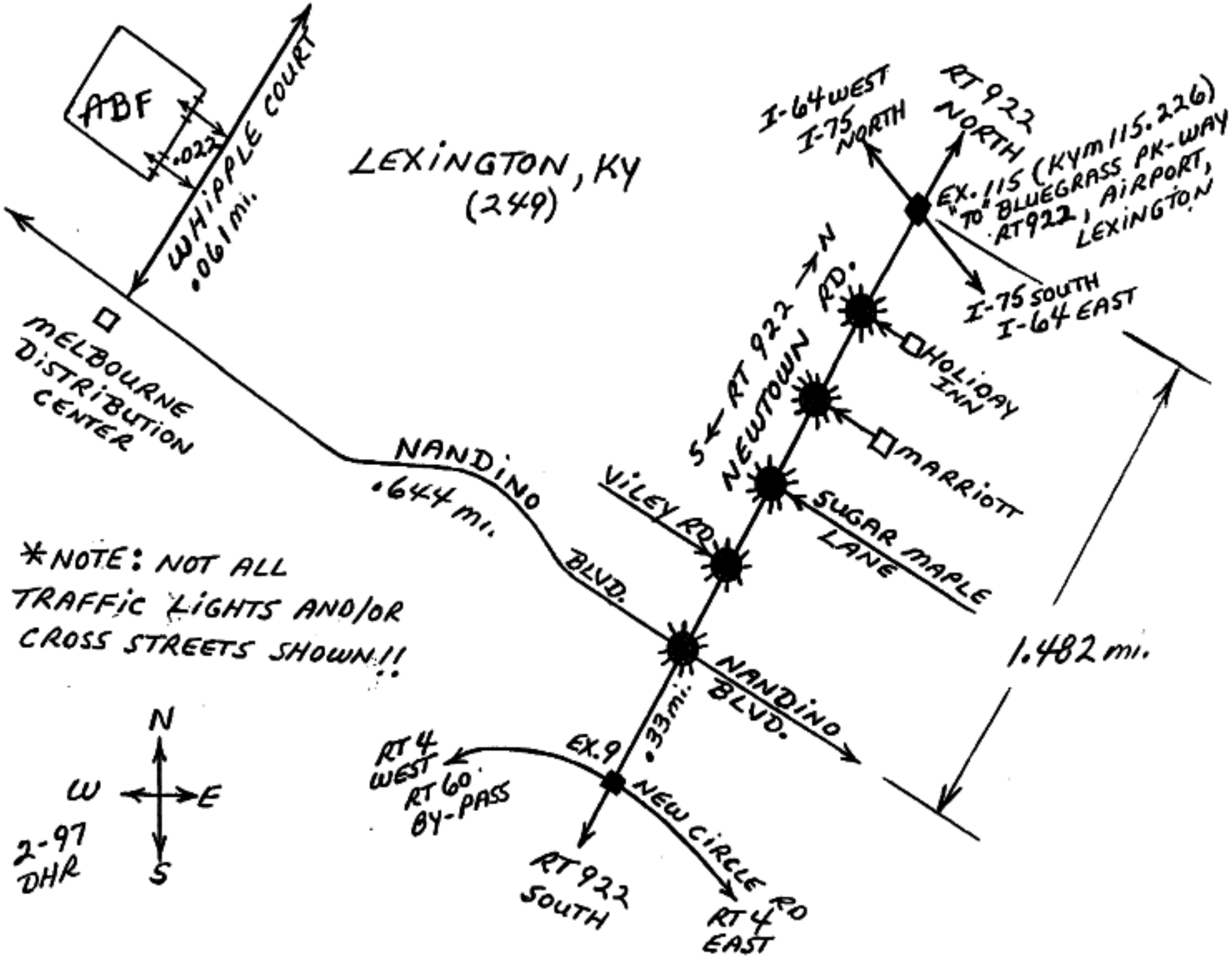
ABF
.022
WHIPPLE COURT
.061 mi.
LEXINGTON, KY
(249)
I-64 WEST
I-75 NORTH
RT 922
NORTH
EX. 115 (KYM 115.226)
TO BLUEGRASS PK-WAY
RT 922, AIRPORT,
LEXINGTON
I-75 SOUTH
I-64 EAST
N
RT 922
RD.
HOLIDAY INN
S
RT 922
NEWTOWN
MARRIOTT
SUGAR MAPLE LANE
VILEY RD.
MELBOURNE DISTRIBUTION CENTER
NANDINO
.644 mi.
BLVD.
*NOTE: NOT ALL TRAFFIC LIGHTS AND/OR CROSS STREETS SHOWN!!
NANDINO BLVD.
1.482 mi.
.33 mi.
EX. 9
RT 4 WEST
RT 60 BY-PASS
NEW CIRCLE RD
RT 922 SOUTH
RT 4 EAST
N
W
E
S
2-97
DHR

OLEAN, NY. (250)

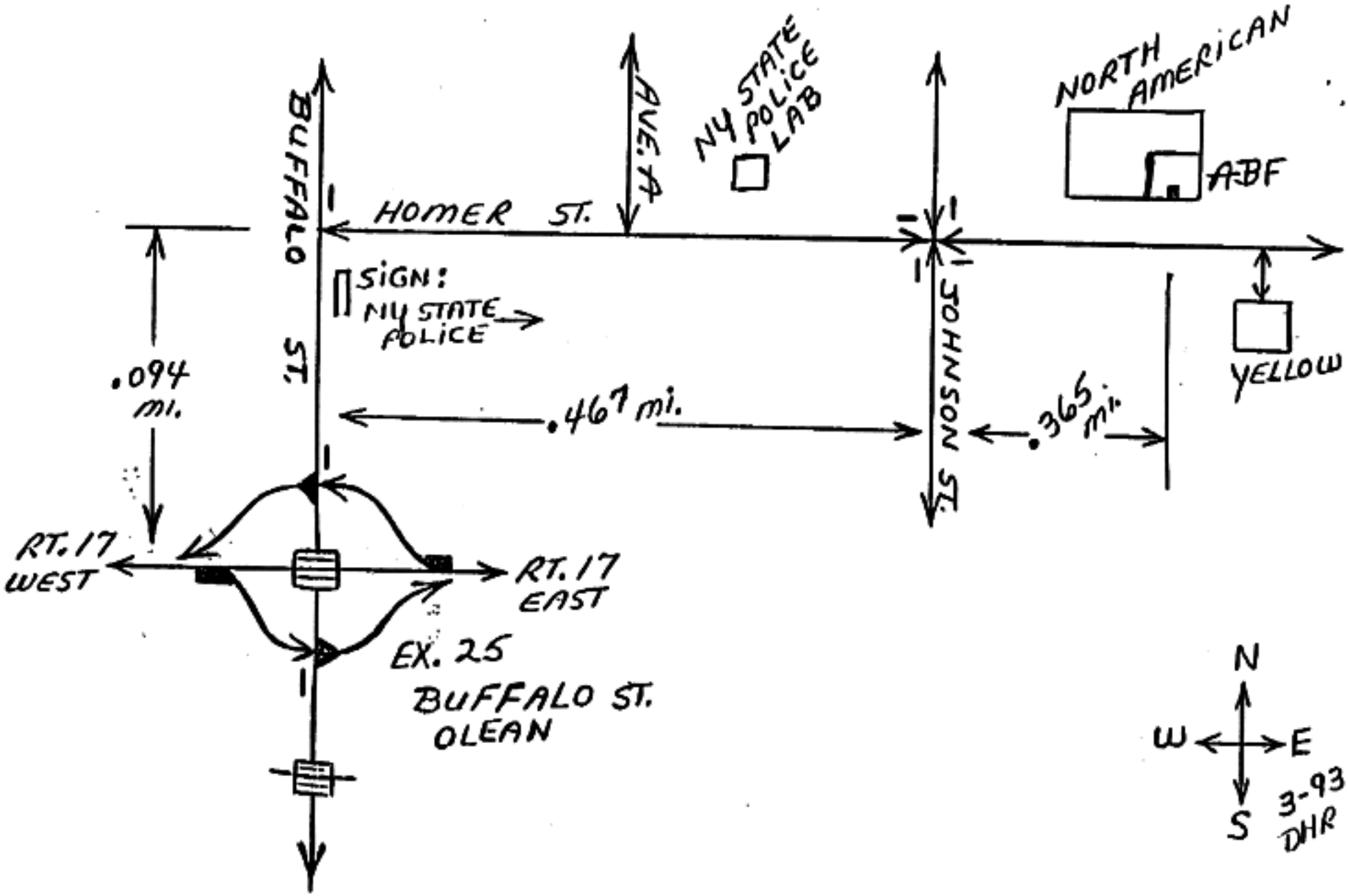
BUFFALO ST.
HOMER ST.
AVE. A
NY STATE POLICE LAB
NORTH AMERICAN
ABF
SIGN: NY STATE POLICE
JOHNSON ST.
YELLOW
.094 mi.
.467 mi.
.365 mi.
RT. 17 WEST
RT. 17 EAST
EX. 25
BUFFALO ST. OLEAN
N
W
E
S
3-93 DHR

CHARLESTON, W. VA. (252)

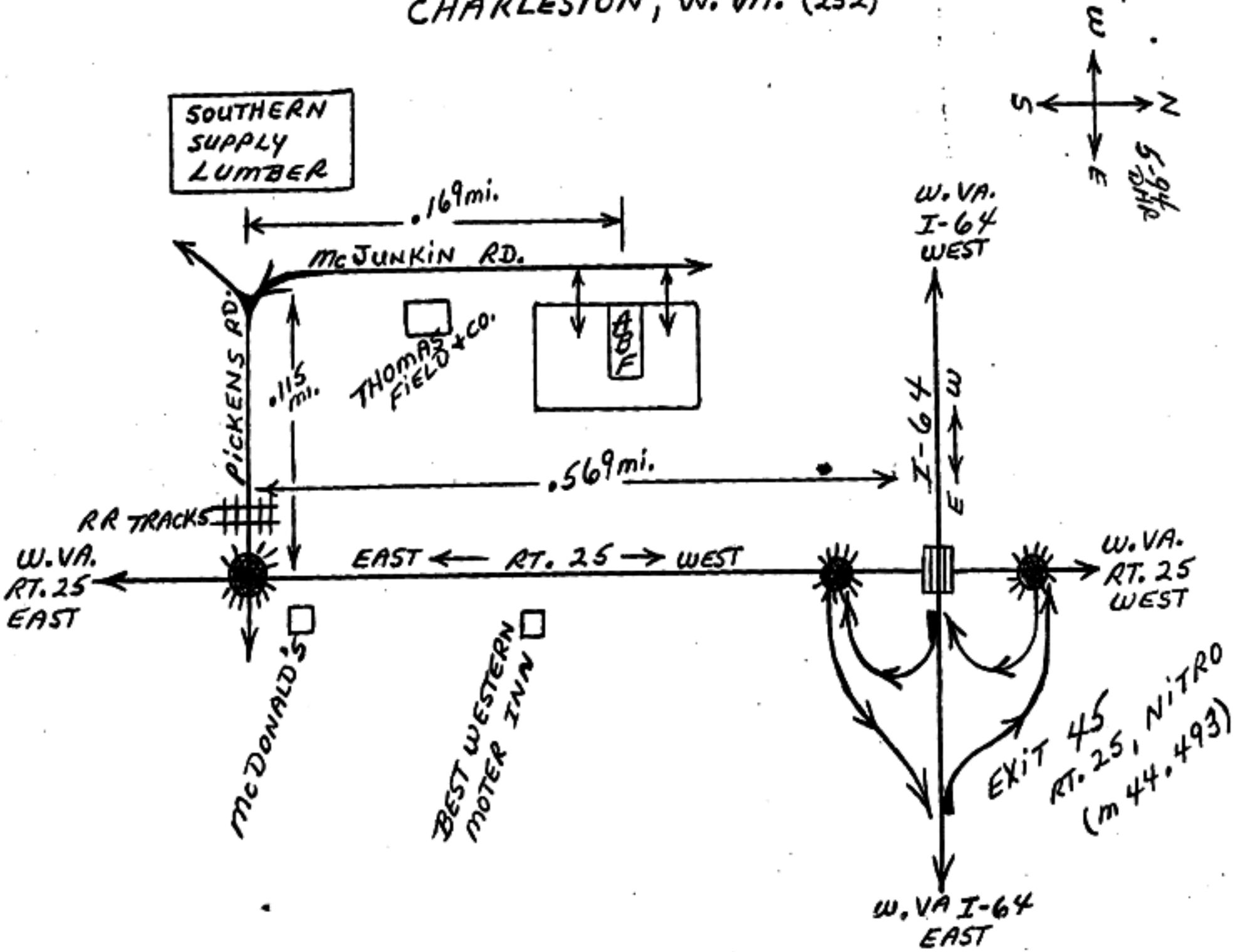

PARKERSBURG, W. VA. (254)
(BELPRE, OHIO)

* NOTE: NOT ALL RED LIGHTS SHOWN!!

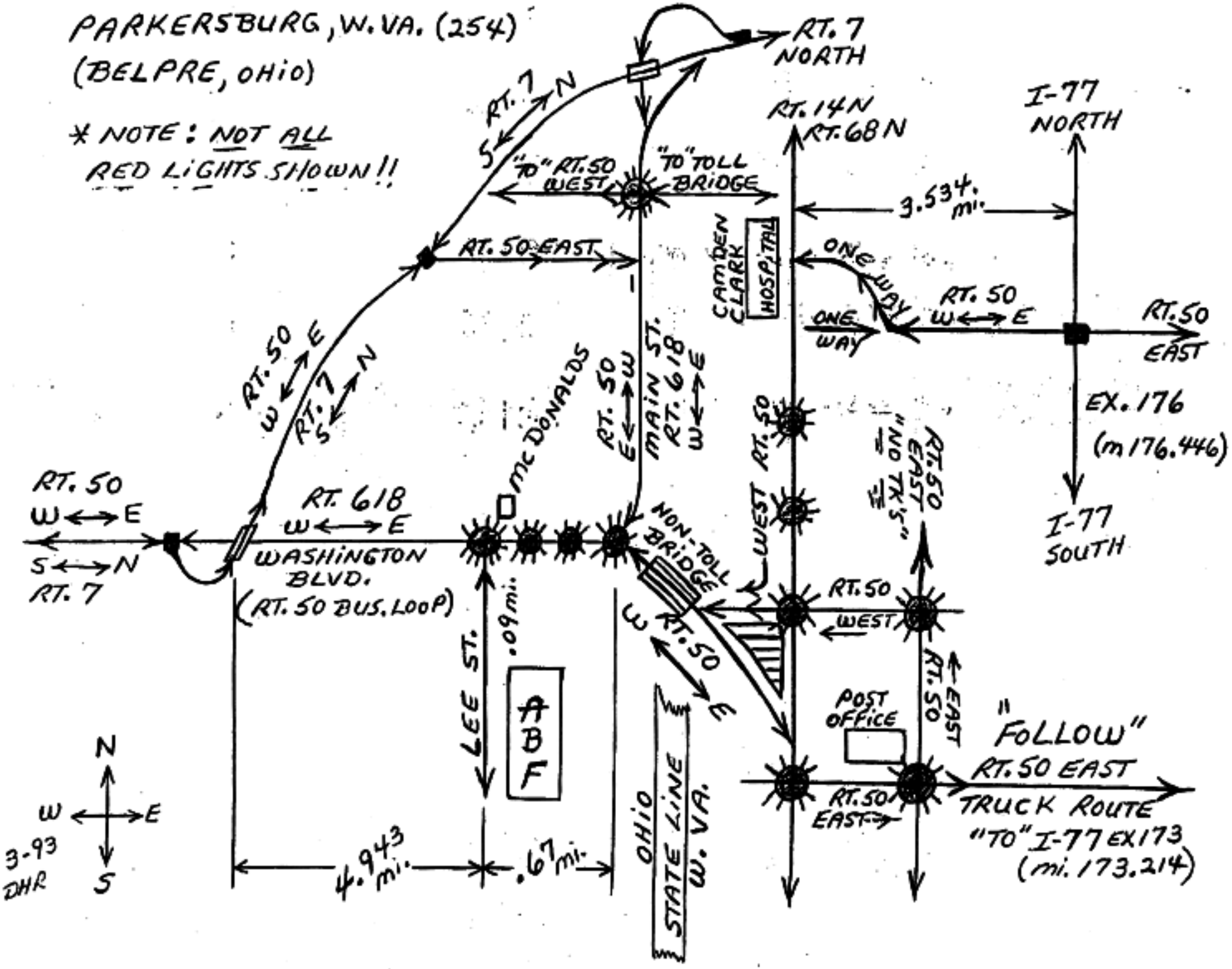

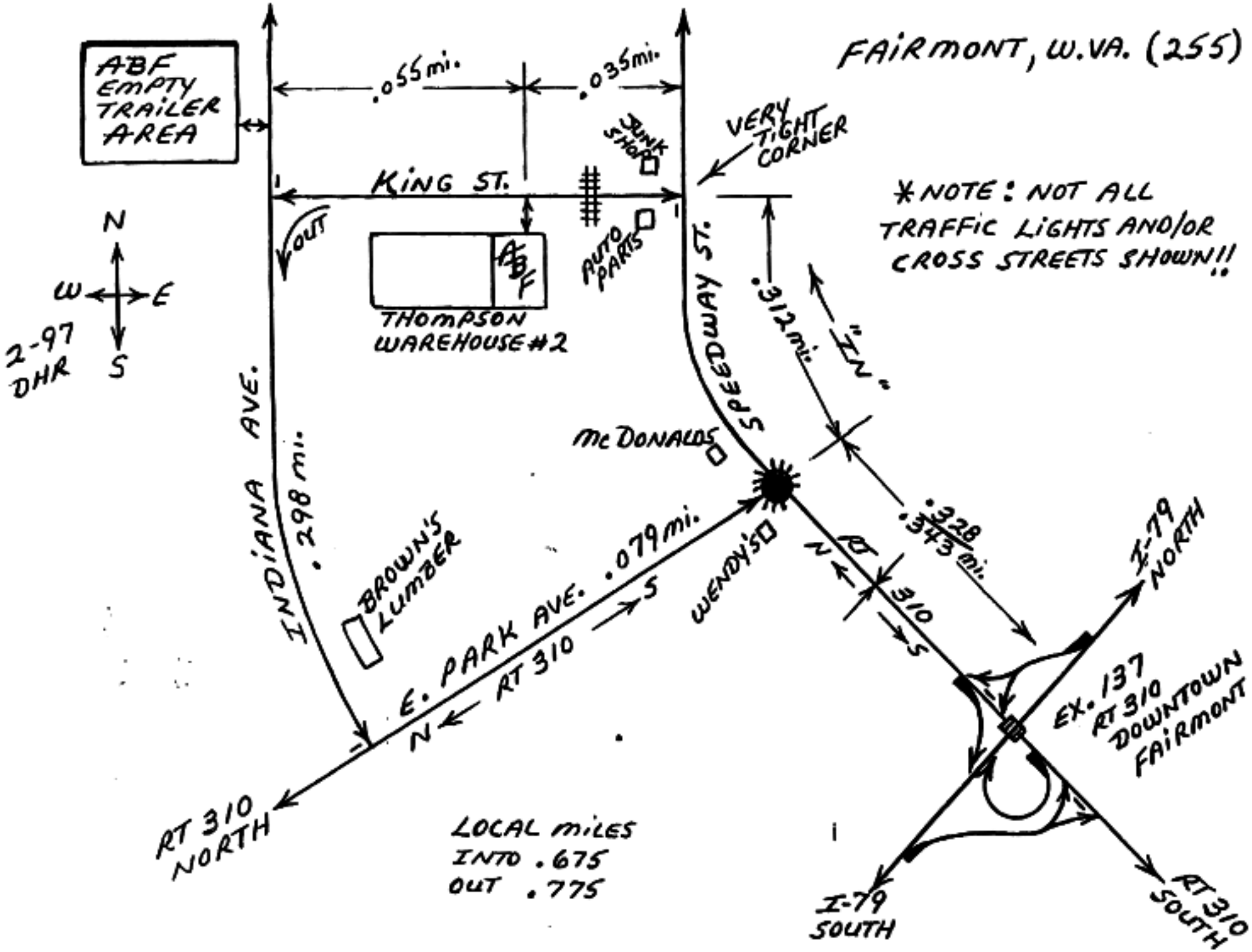

*NOTE: NOT ALL TRAFFIC LIGHTS AND/OR CROSS STREETS SHOWN!!

WHEELING, W. VA.
(MARTINS FERRY, OHIO)
(256)

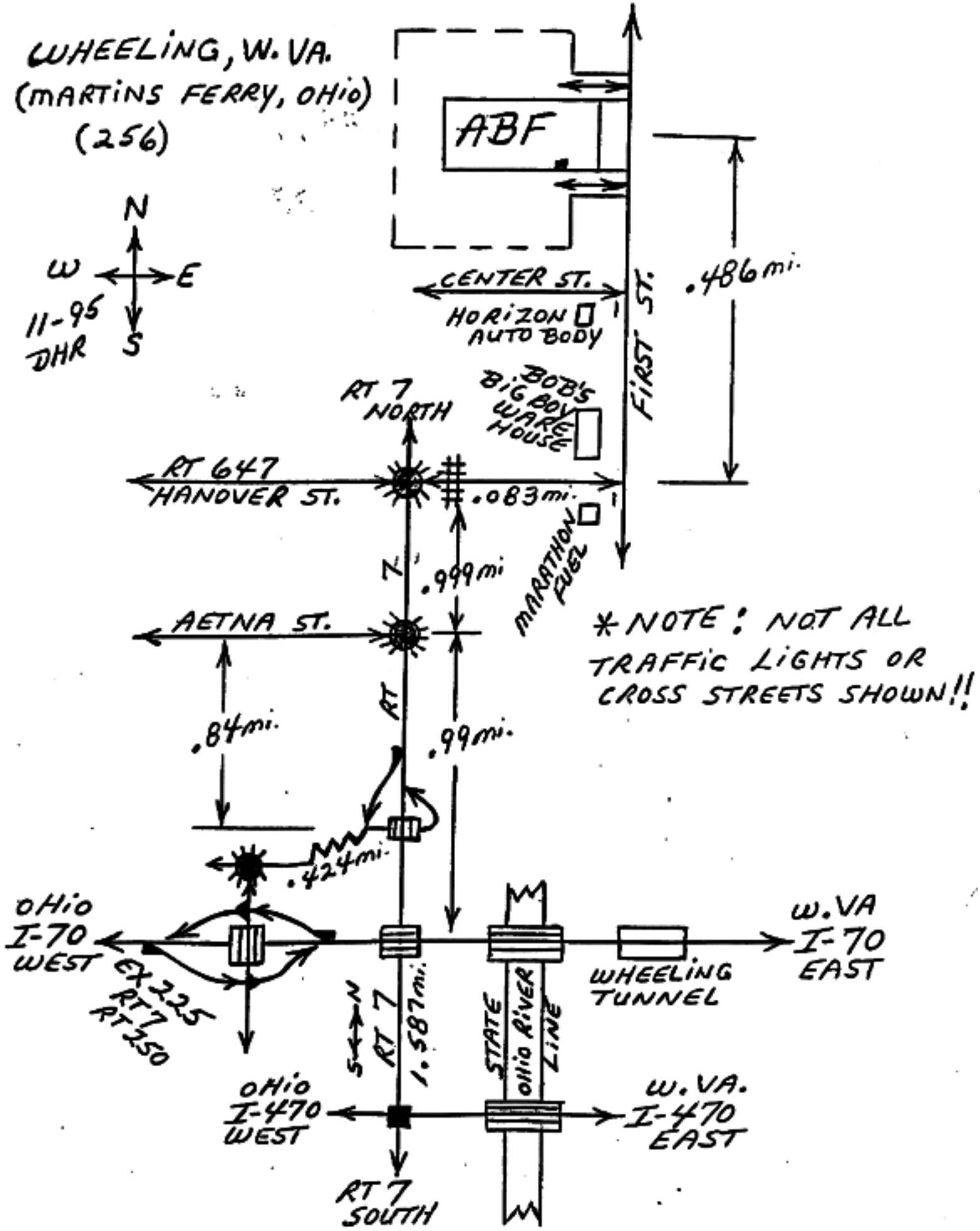

*NOTE: NOT ALL TRAFFIC LIGHTS OR CROSS STREETS SHOWN!!

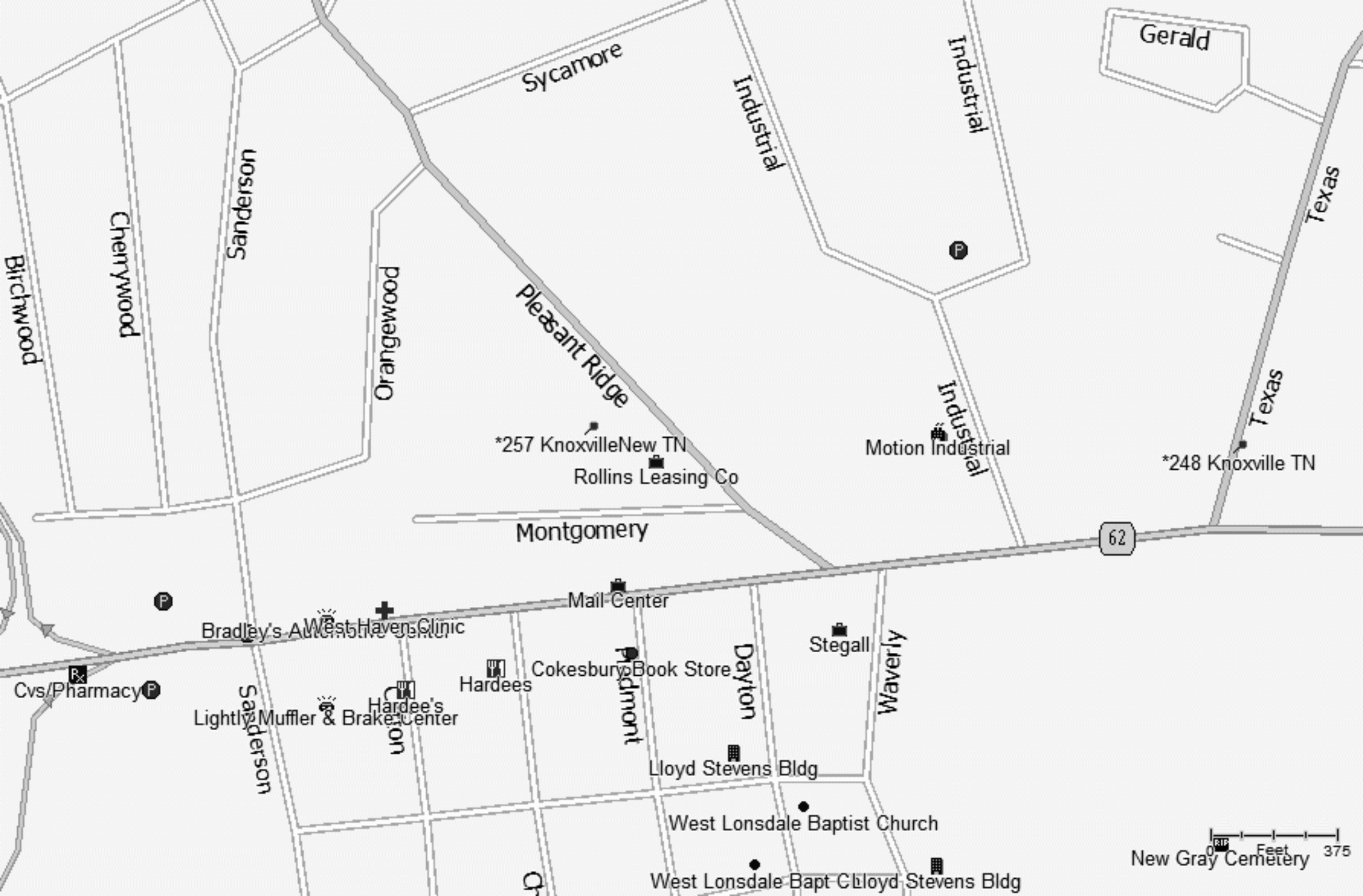
Gerald
Sycamore
Industrial
Industrial
Industrial
Texas
Texas
Birchwood
Cherrywood
Sanderson
Orangewood
Pleasant Ridge
*257 KnoxvilleNew TN
Rollins Leasing Co
Motion Industrial
*248 Knoxville TN
Montgomery
62
Mail Center
West Haven Clinic
Bradley's Automotive Center
Stegall
Cvs/Pharmacy
Hardees
Cokesbury Book Store
Hardee's
Lightly Muffler & Brake Center
Sanderson
Union
Piedmont
Dayton
Waverly
Lloyd Stevens Bldg
West Lonsdale Baptist Church
West Lonsdale Bapt Ch
Lloyd Stevens Bldg
New Gray Cemetery
0
Feet
375

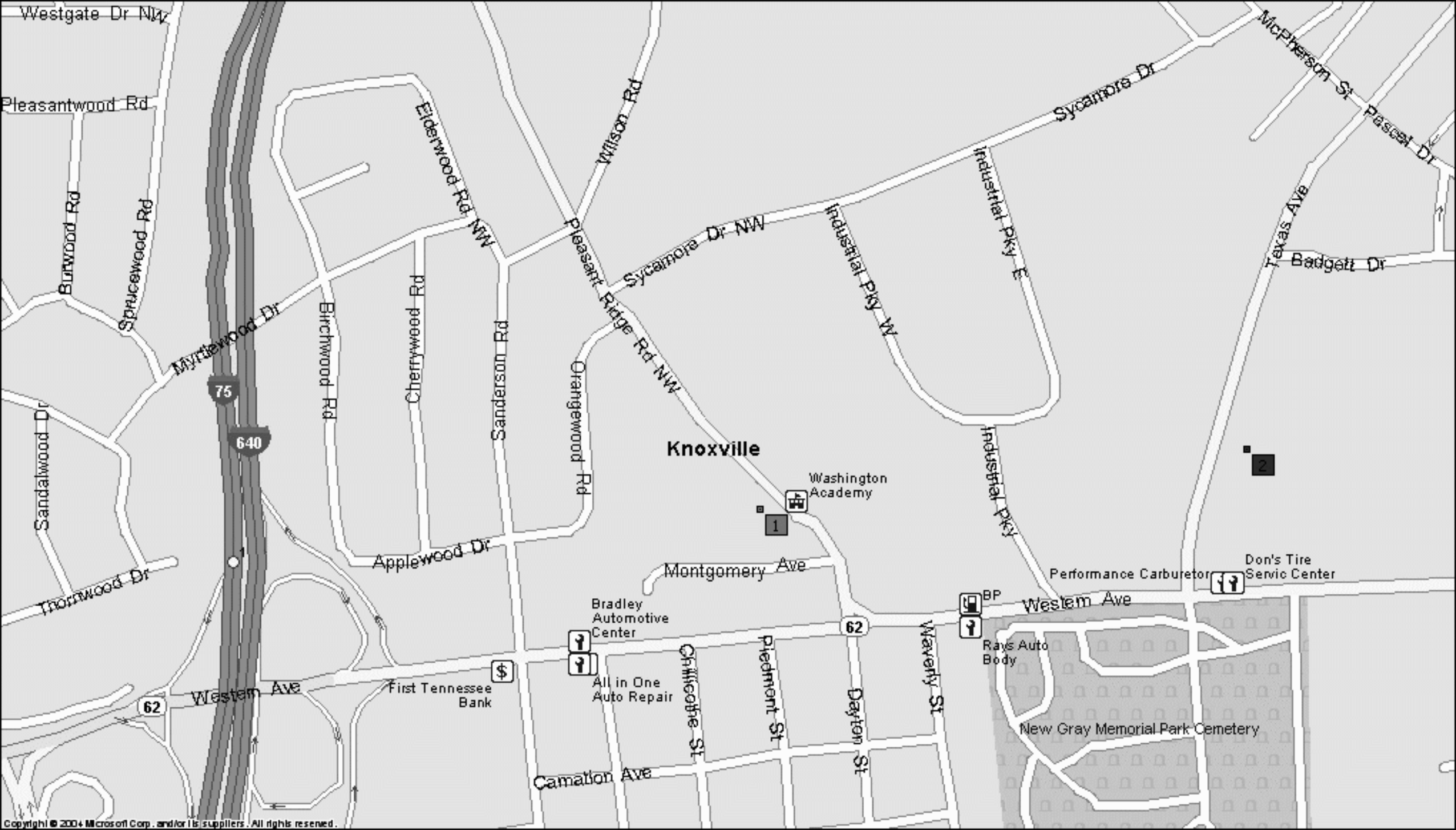
Westgate Dr NW
Pleasantwood Rd
Burwood Rd
Sprucewood Rd
Myrtlewood Dr
Sandalwood Dr
Thornwood Dr
75
640
Elderwood Rd NW
Wilson Rd
Birchwood Rd
Cherrywood Rd
Sanderson Rd
Orangewood Rd
Pleasant Ridge Rd NW
Sycamore Dr NW
Sycamore Dr
Industrial Pky W
Industrial Pky E
Industrial Pky
McPherson St
Pascal Dr
Texas Ave
Badgett Dr
Knoxville
Washington Academy
1
2
Applewood Dr
Montgomery Ave
Performance Carburetor
Don's Tire Servic Center
BP
Western Ave
Bradley Automotive Center
62
Rays Auto Body
All in One Auto Repair
First Tennessee Bank
Chilhowee St
Piedmont St
Dayton St
Waverly St
New Gray Memorial Park Cemetery
Carnation Ave
Copyright © 2004 Microsoft Corp. and/or its suppliers. All rights reserved.

ROANOKE, VA. (258)

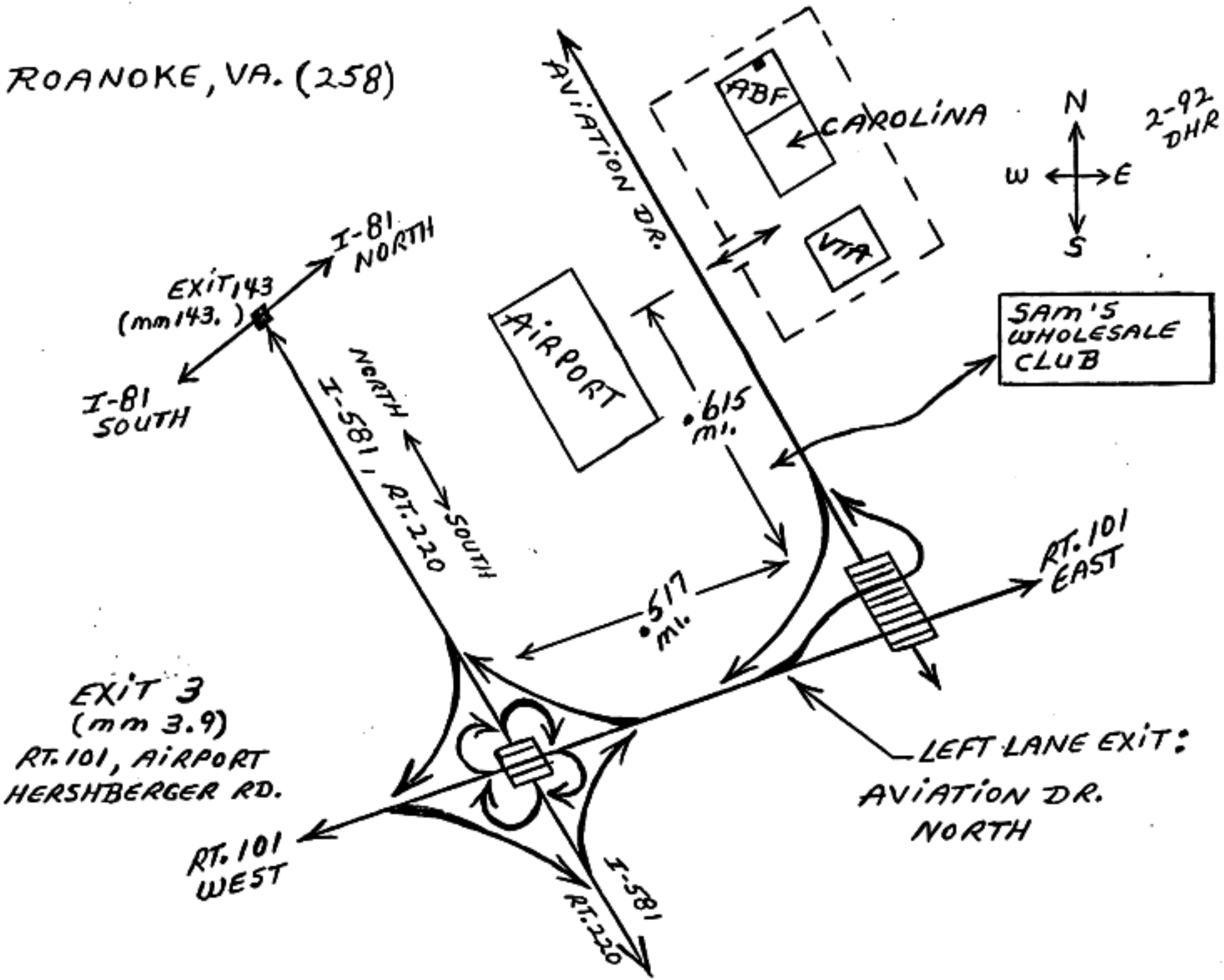

WAYNESBORO, VA. (259)

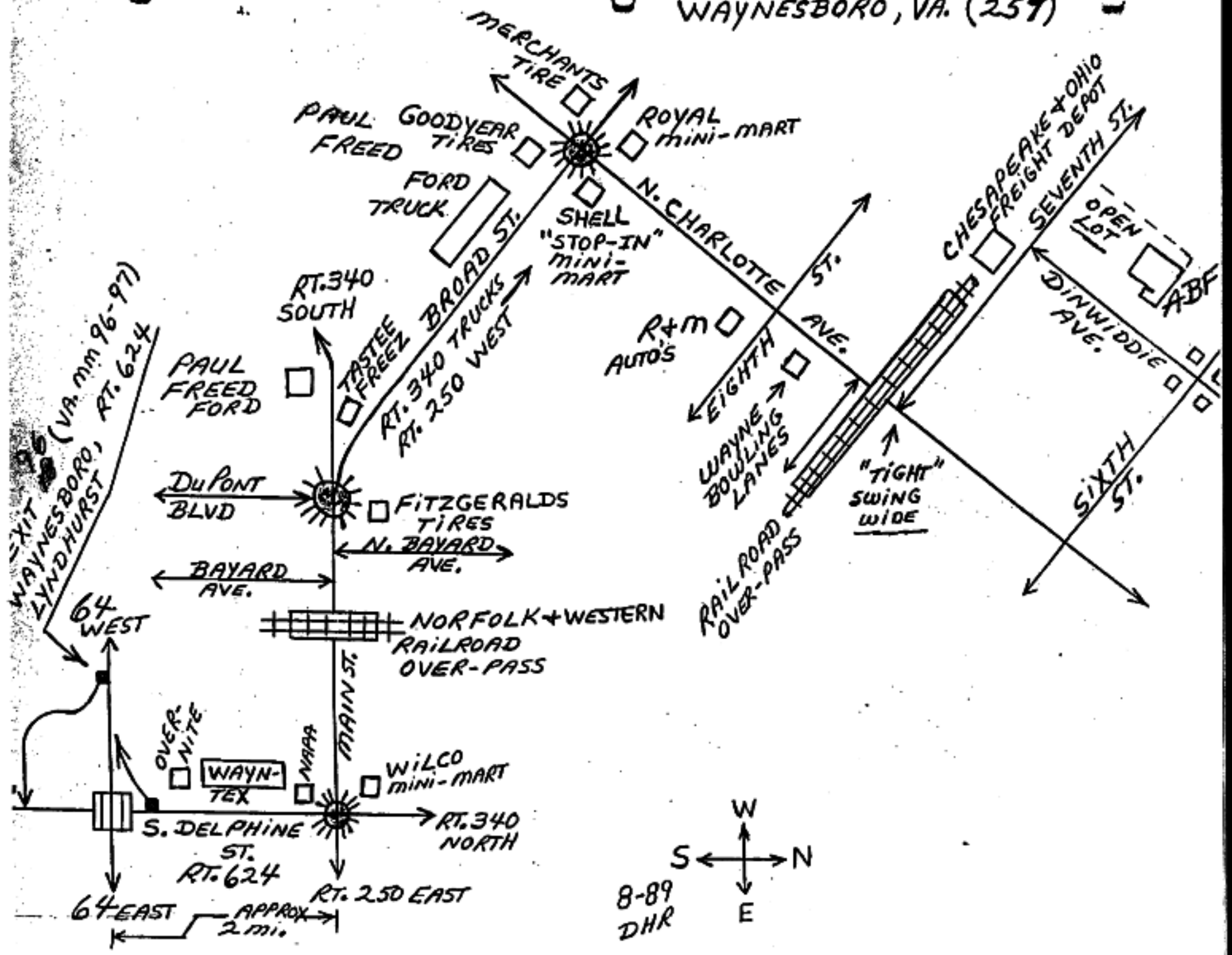

ALTOONA, PA (263)

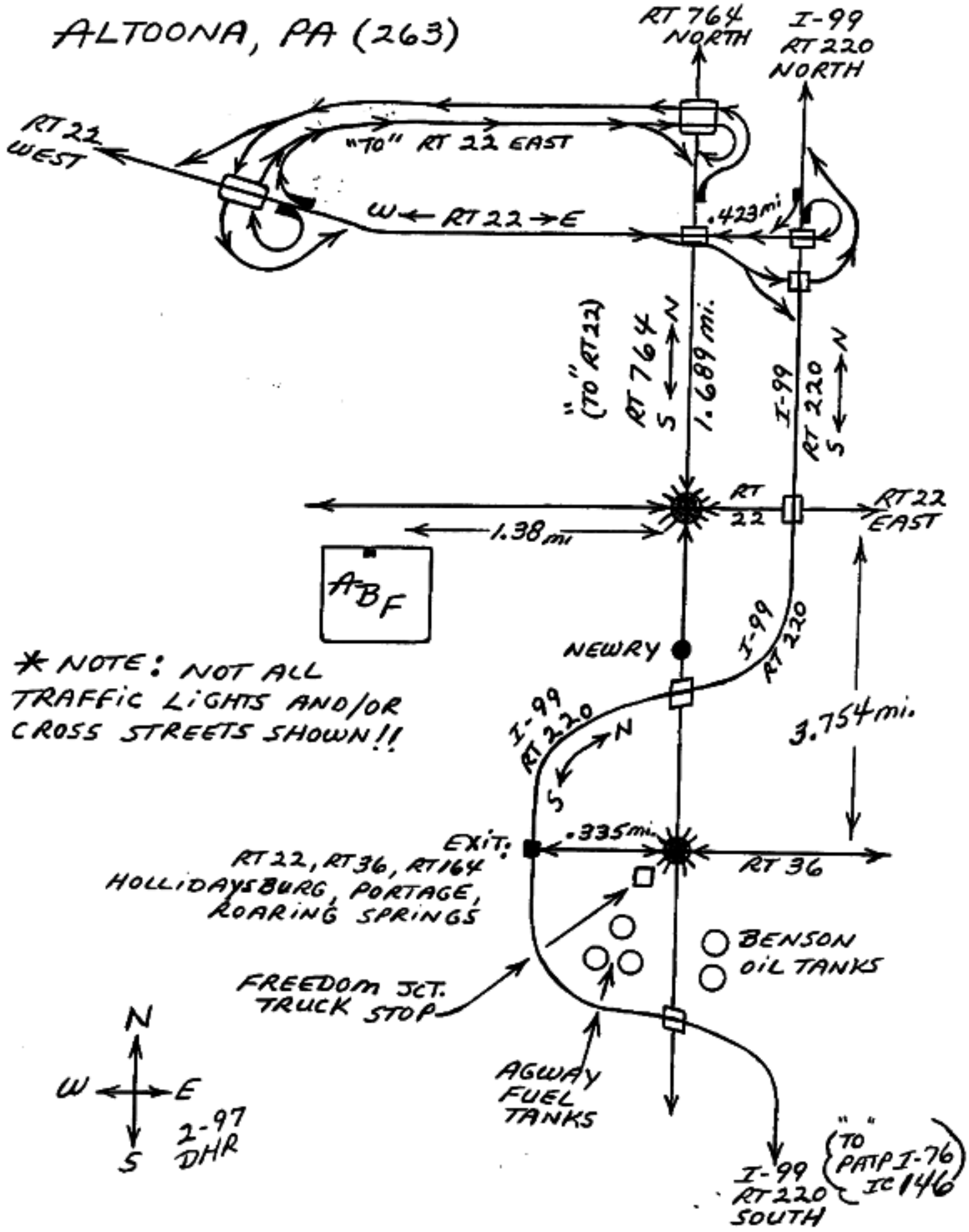

* NOTE: NOT ALL TRAFFIC LIGHTS AND/OR CROSS STREETS SHOWN!!

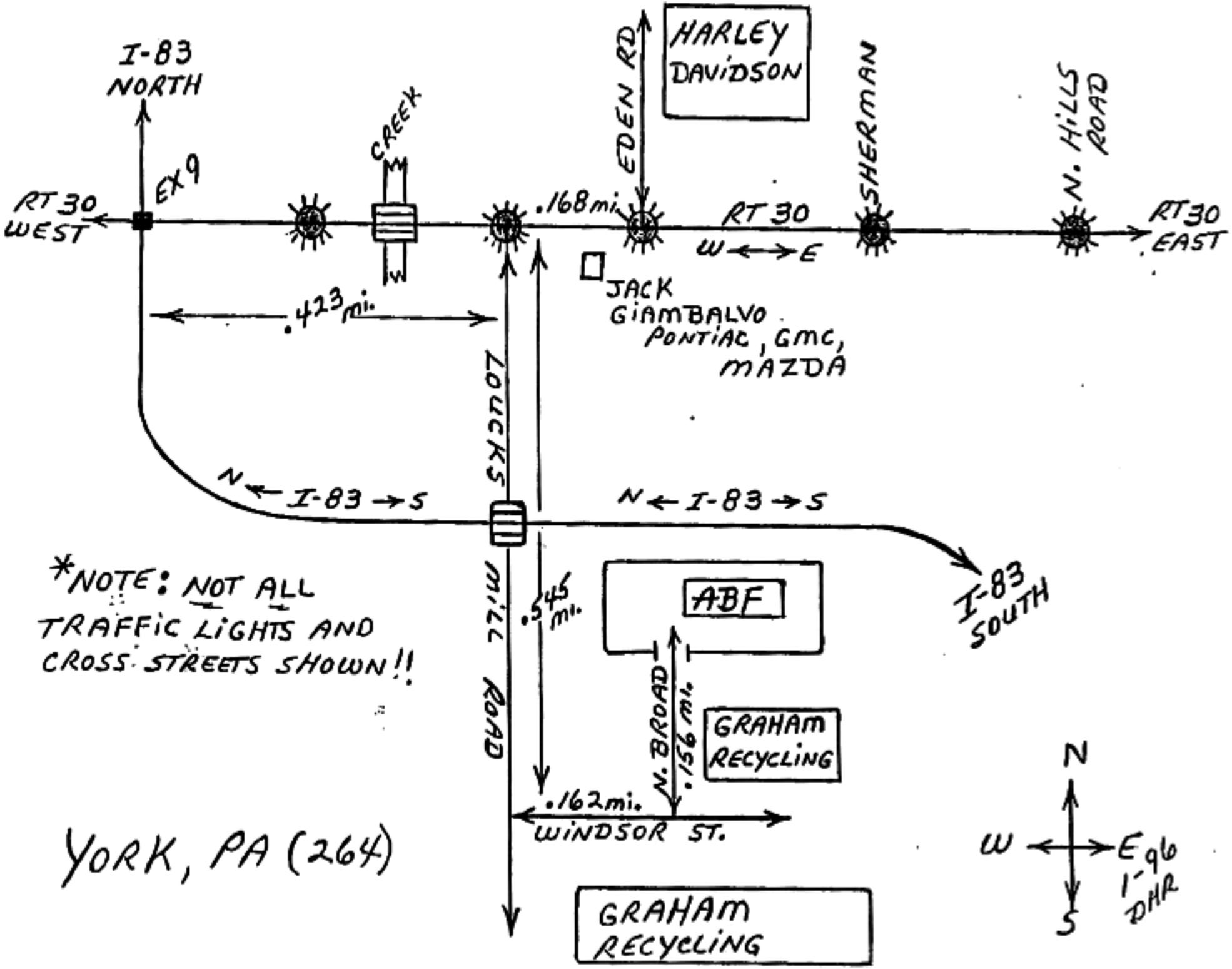

*NOTE: NOT ALL TRAFFIC LIGHTS AND CROSS STREETS SHOWN!!

YORK, PA (264)

BRYAN, OHIO (266)

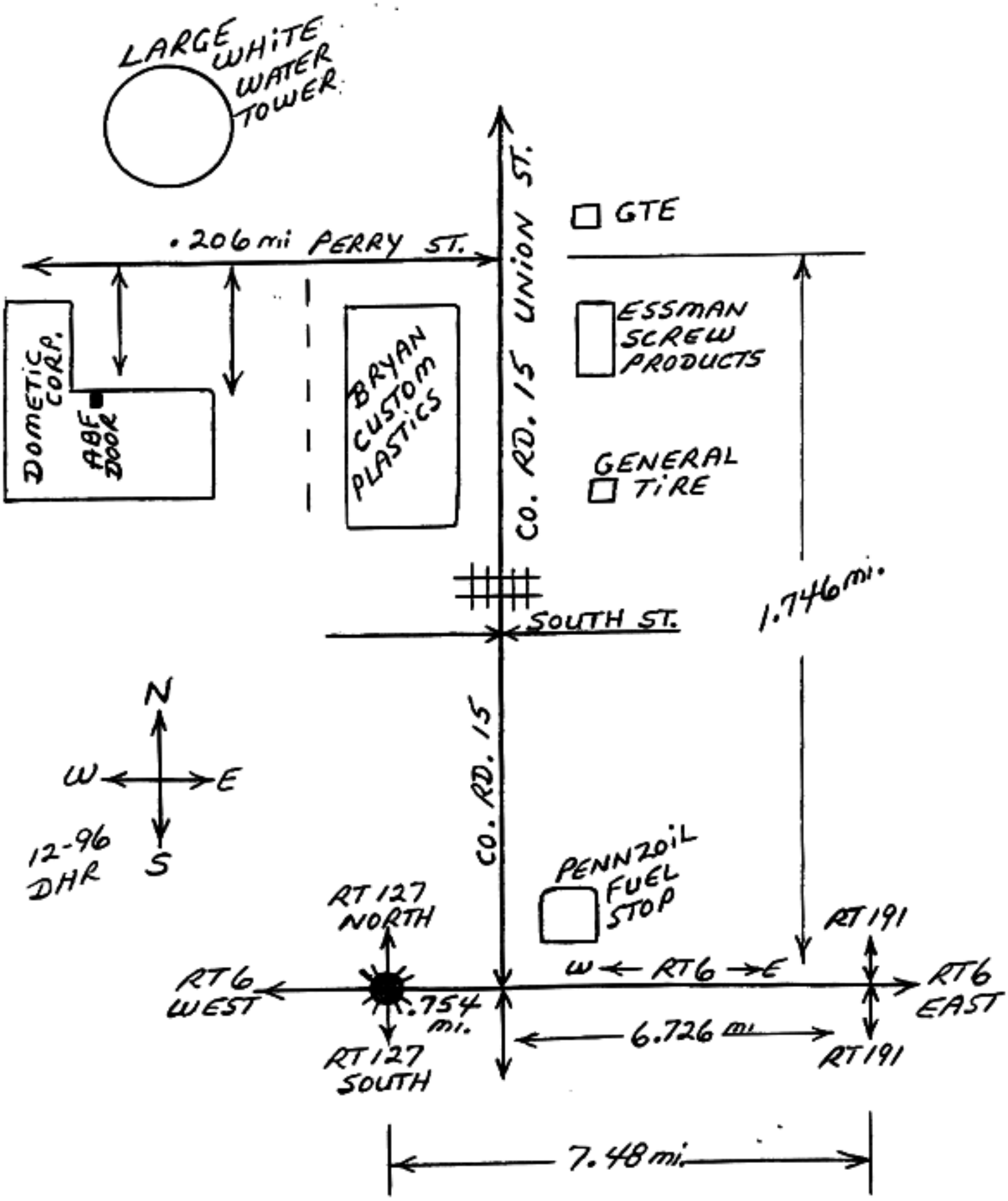

BRATTLEBORO, VT. (267)

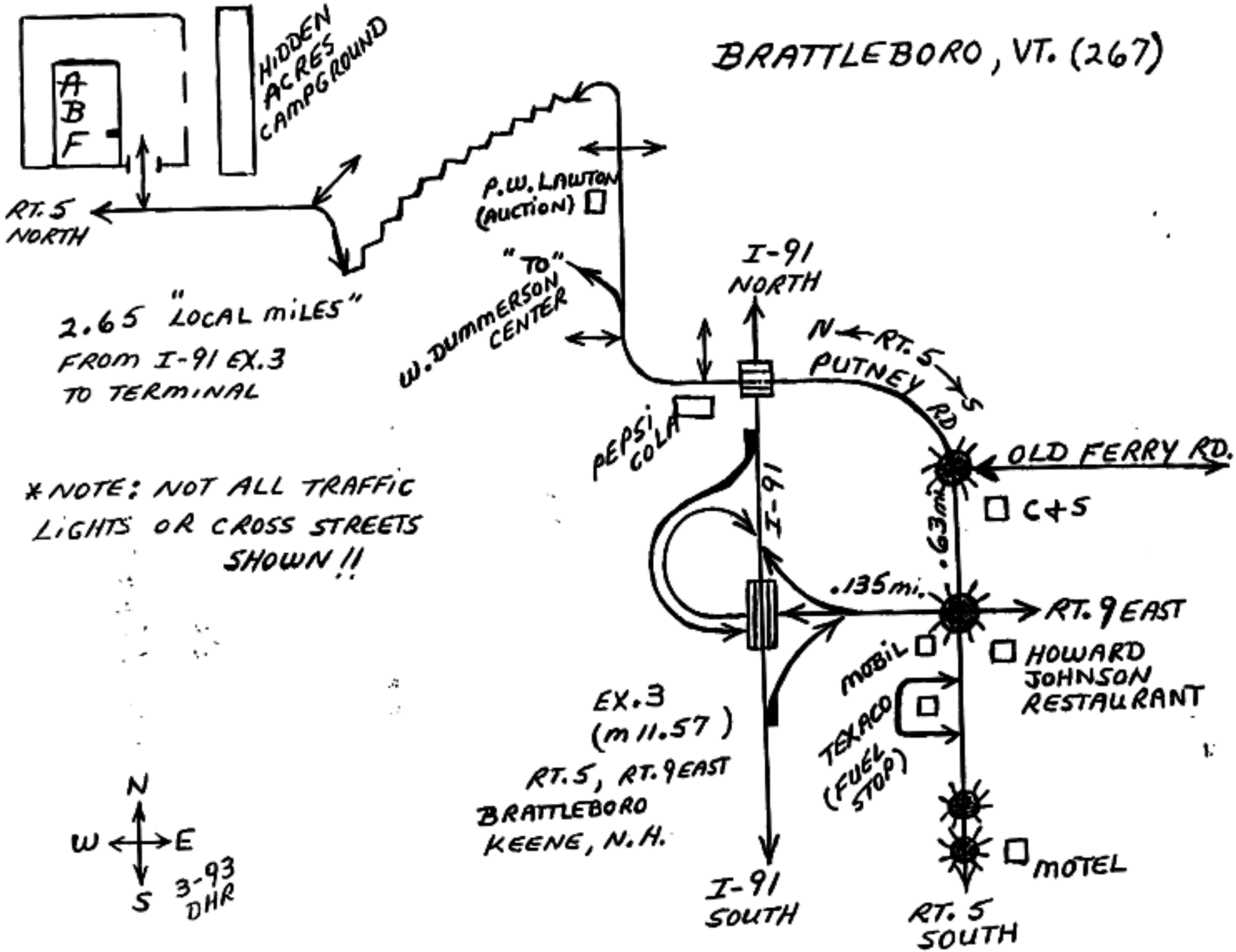

* NOTE: NOT ALL TRAFFIC LIGHTS OR CROSS STREETS SHOWN!!

3-93 DHR

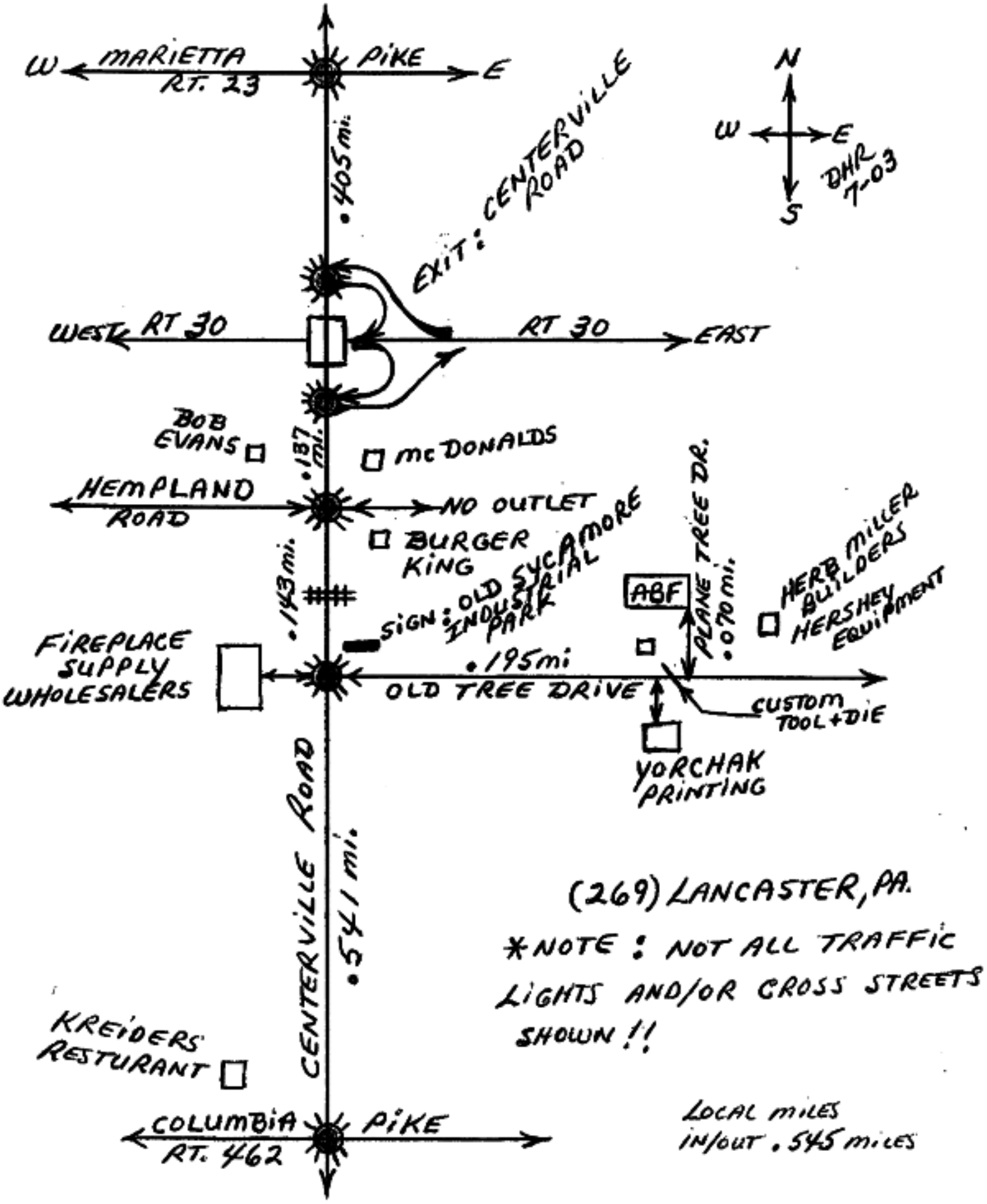

(269) LANCASTER, PA.

*NOTE: NOT ALL TRAFFIC LIGHTS AND/OR CROSS STREETS SHOWN!!

LOCAL MILES IN/OUT .545 MILES

PATERSON, NJ (279)

NOTE: NOT ALL TRAFFIC LIGHTS AND CROSS STREETS SHOWN!!

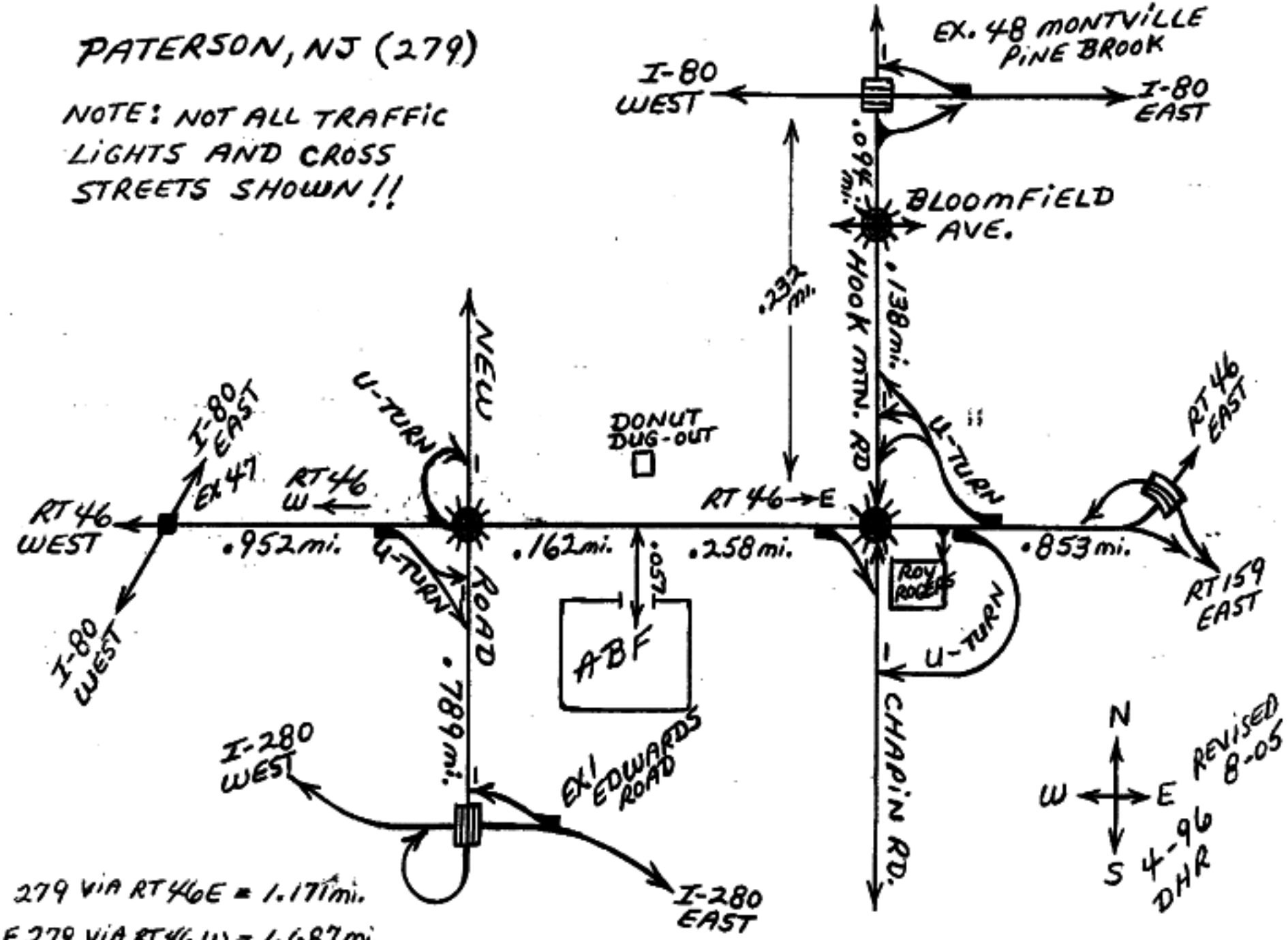

INTO 279 VIA RT 46E = 1.171 mi.

OUT OF 279 VIA RT 46 W = 1.687 mi.

INTO 279 VIA I-80W = .871 mi.

OUT OF 279 TO I-80E = .547 mi.

INTO 279 FROM I-280/NEW RD = 1.008 mi.

OUT OF 279 TO I-280/NEW RD = 1.524 mi.

*NOTE: NOT ALL TRAFFIC LIGHTS AND/OR CROSS STREETS SHOWN!!

FEDERALSBURG, MD. (284)

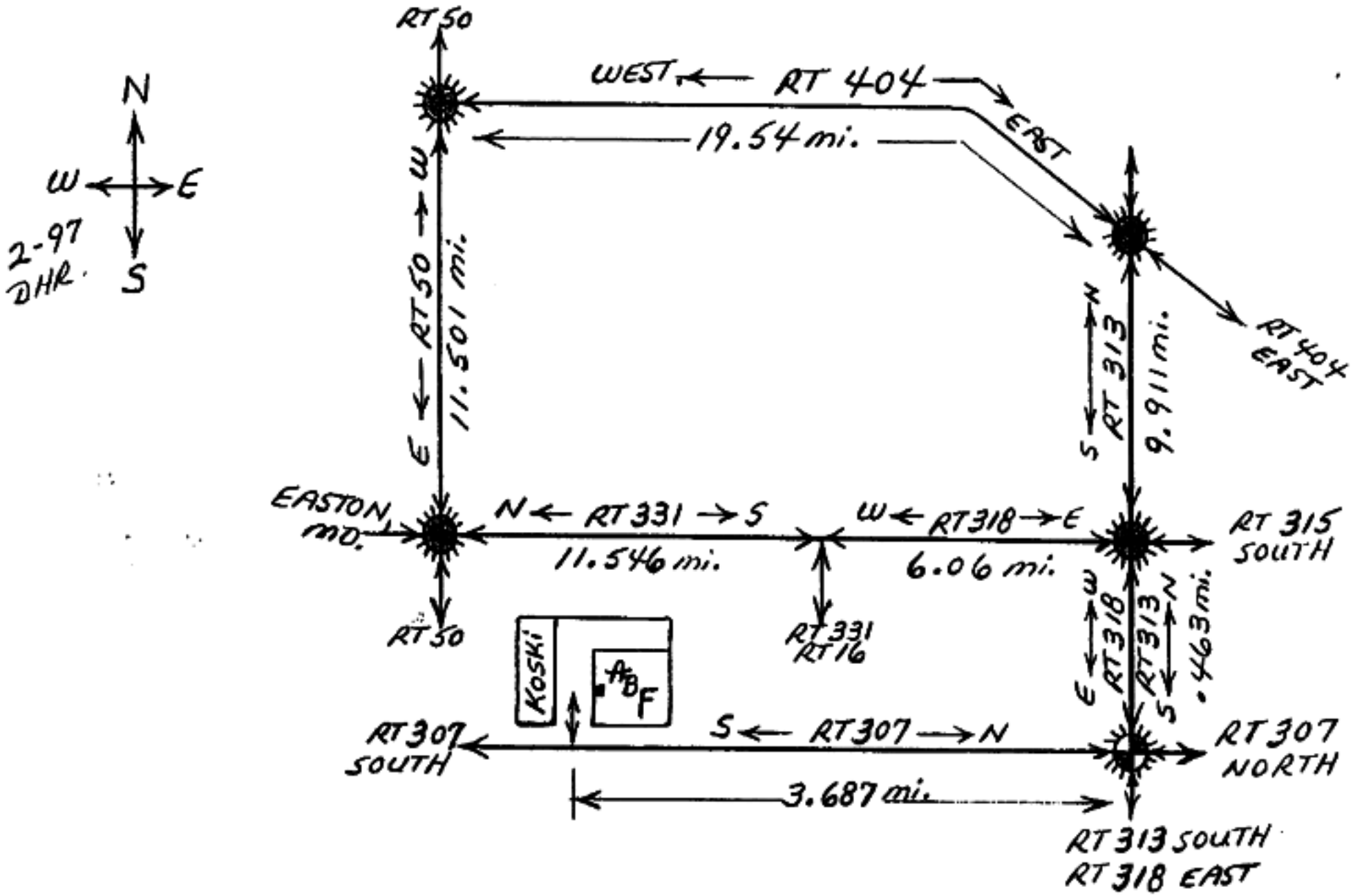

DuBois, PA (298)

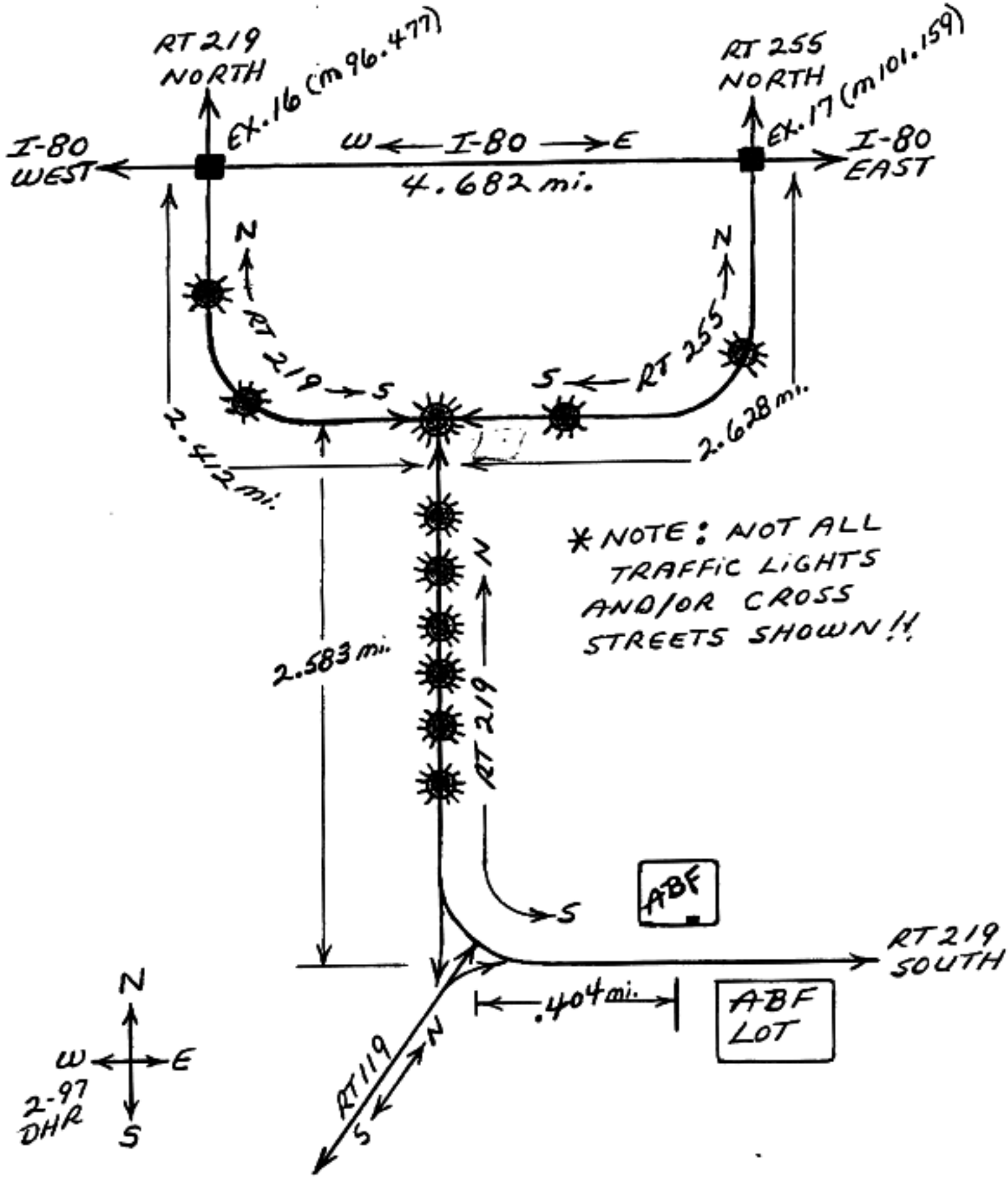

CANTON, OHIO (304)

*NOTE: NOT ALL TRAFFIC LIGHTS AND/OR CROSS STREETS SHOWN!!

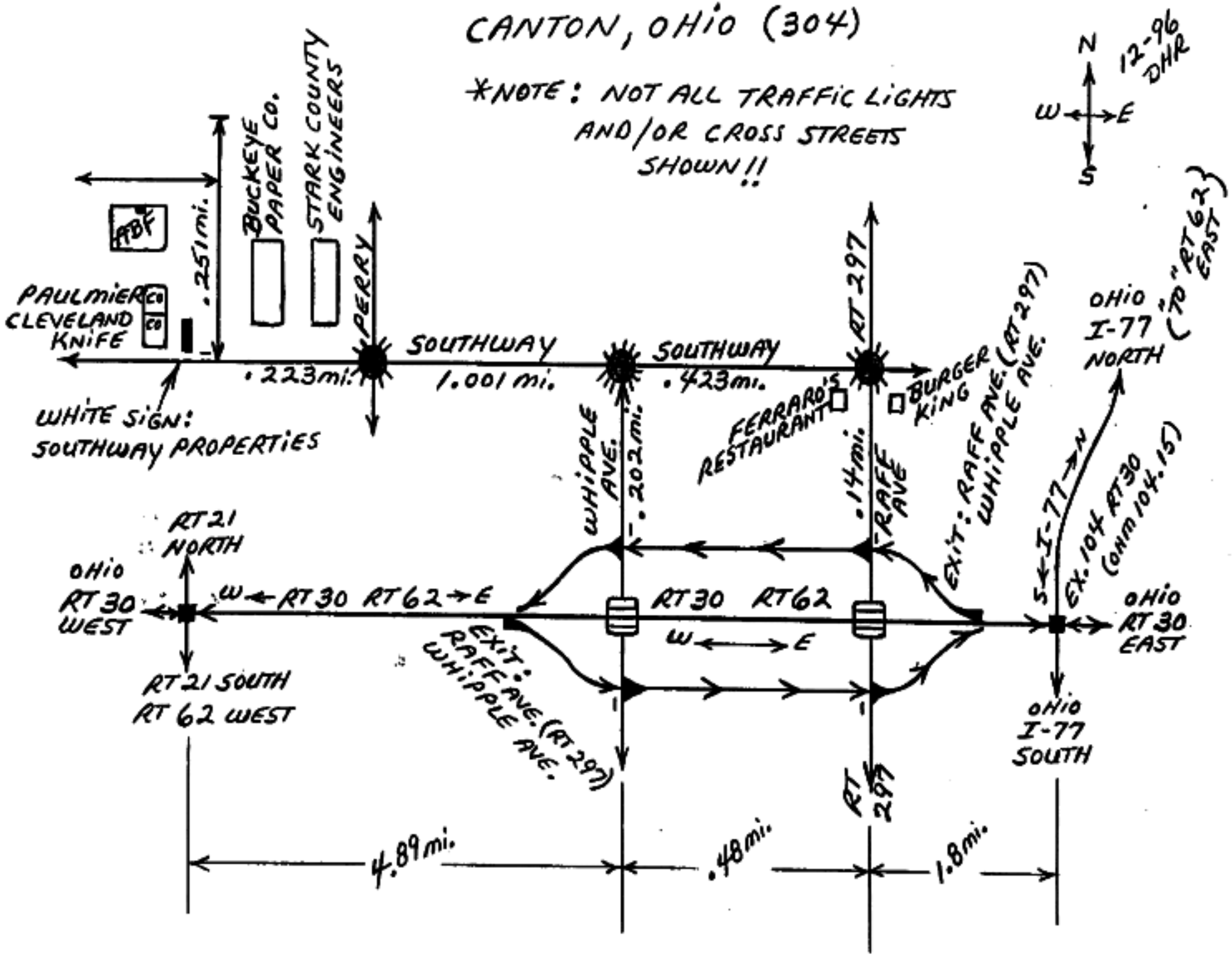

GREENSBURG, PA (310)

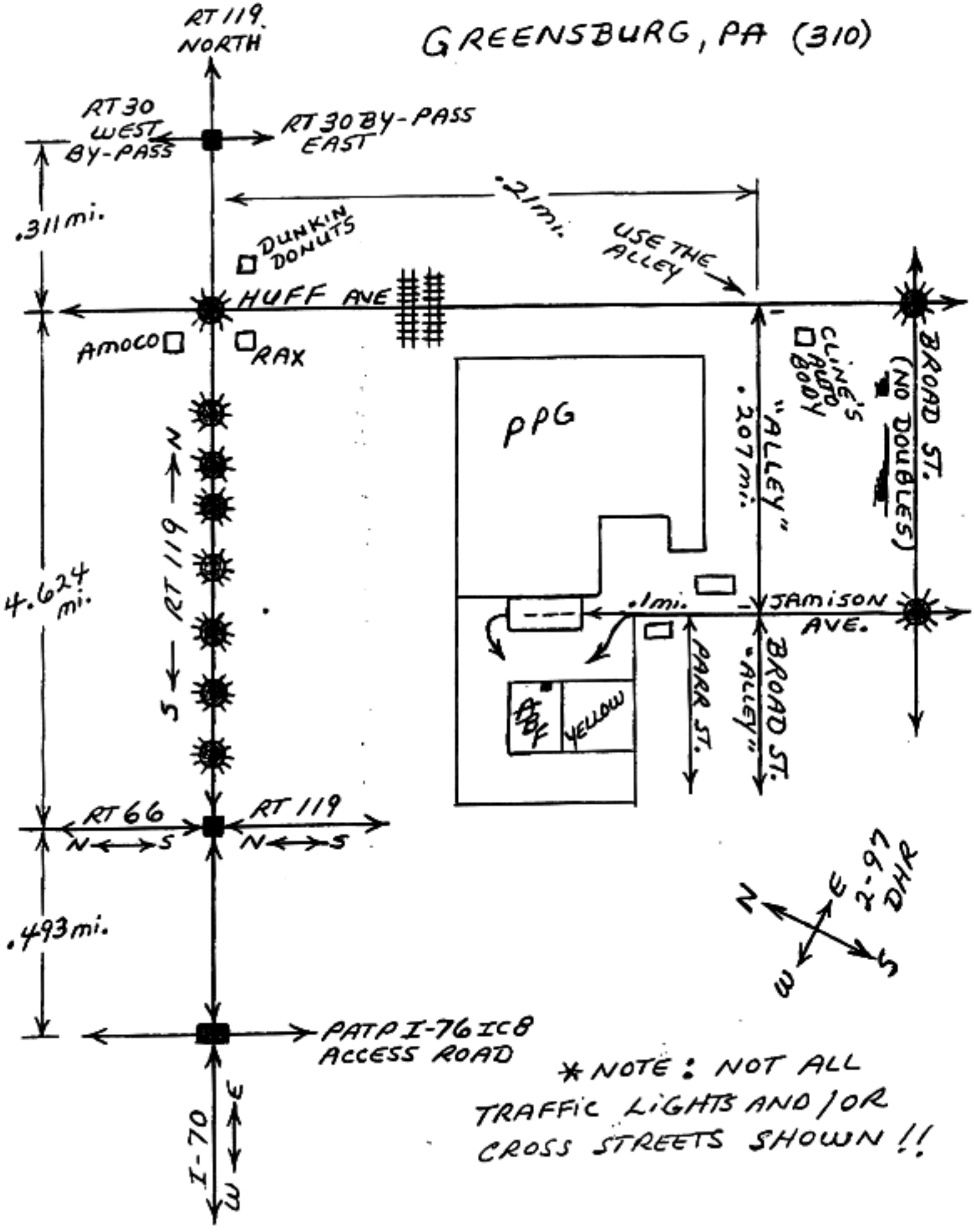

* NOTE: NOT ALL TRAFFIC LIGHTS AND/OR CROSS STREETS SHOWN!!

(315) WINCHESTER, VA

*NOTE: NOT ALL CROSS STREETS AND/OR TRAFFIC LIGHTS SHOWN!!

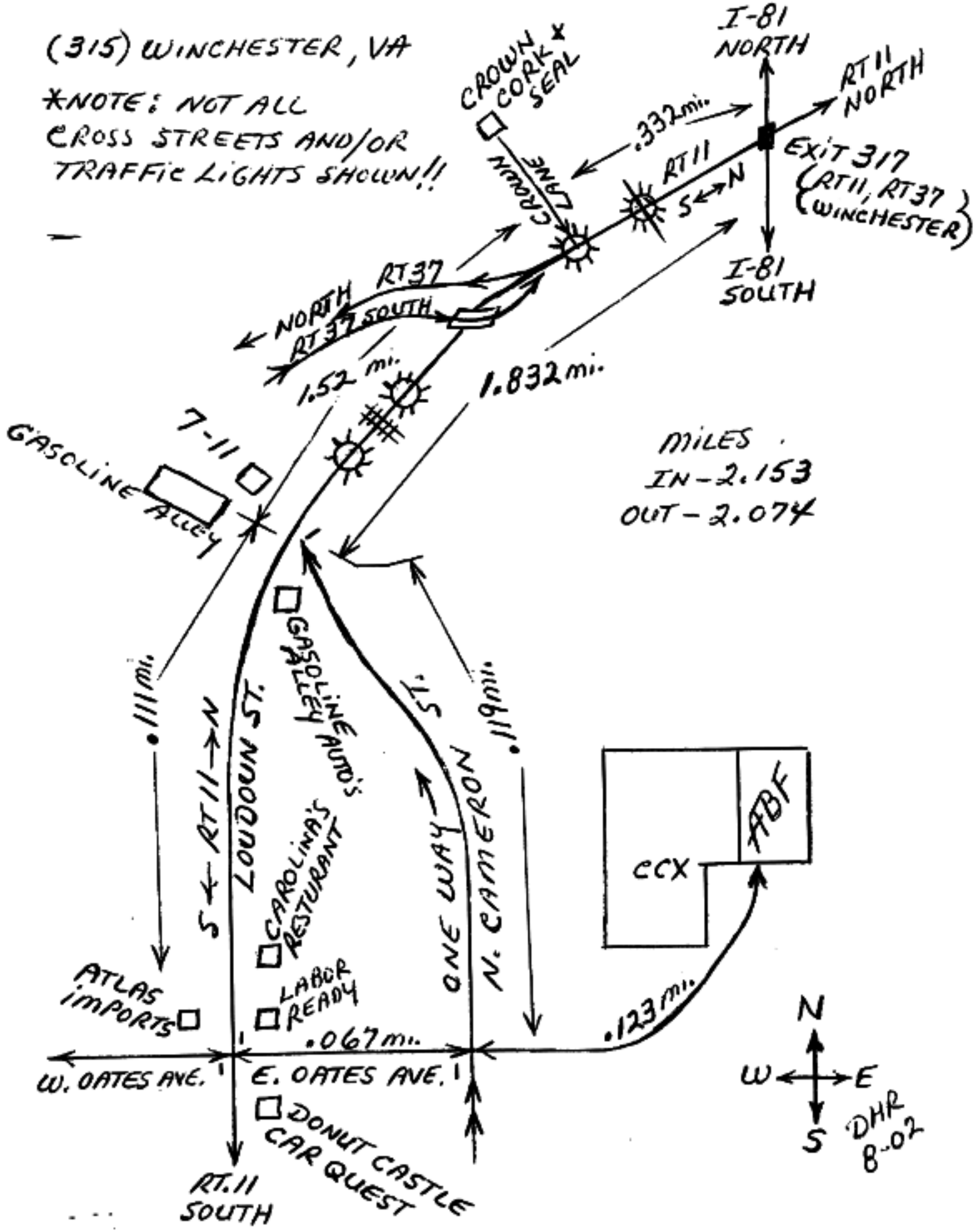

Binghamton - 318 Terminal

81 North, Take Exit 3 and Turn Right on Broad Ave, Follow to Bevier Street and Turn left, Go to Route 7 south make a left, follow to Exit for Robinson Street and stay to Left off Exit, 1st light turn Left, Next Street past Rite Aid, Turn Left (Don't miss Low Overpass Dead Attead.

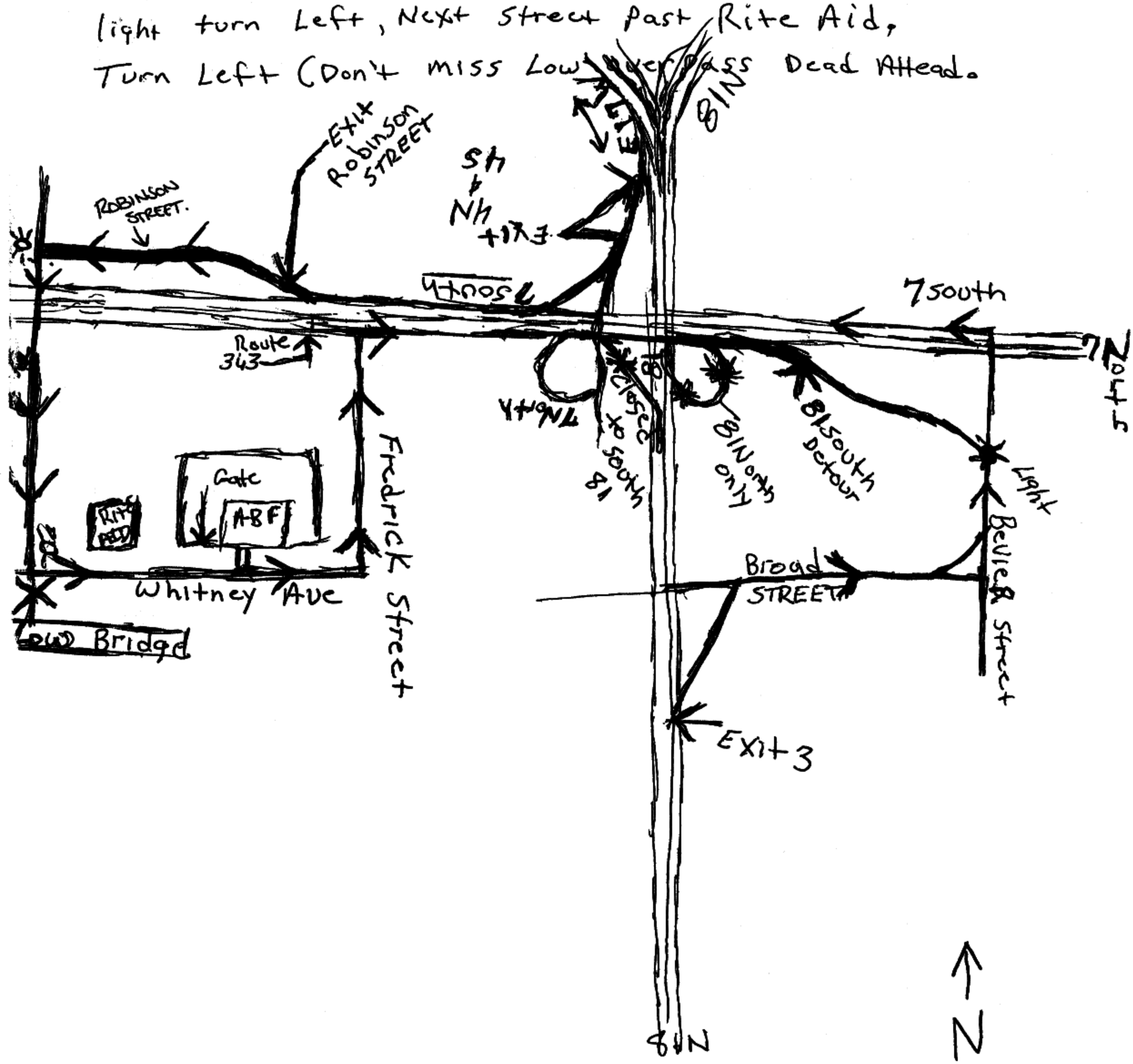

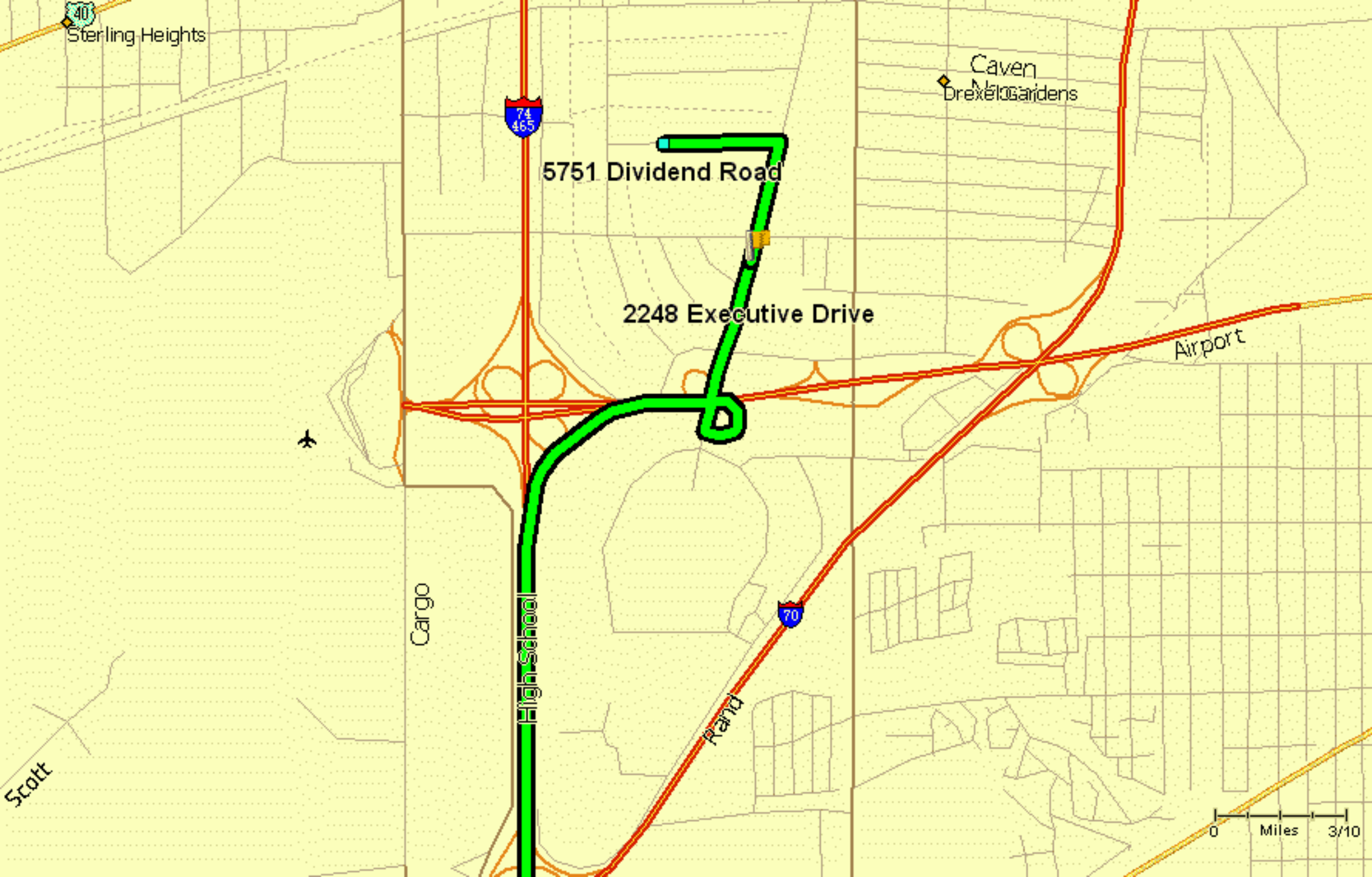
Sterling Heights
40
Caven
Drexel Gardens
74
465
5751 Dividend Road
2248 Executive Drive
Airport
Cargo
High School
70
Rand
Scott
0
Miles
3/10

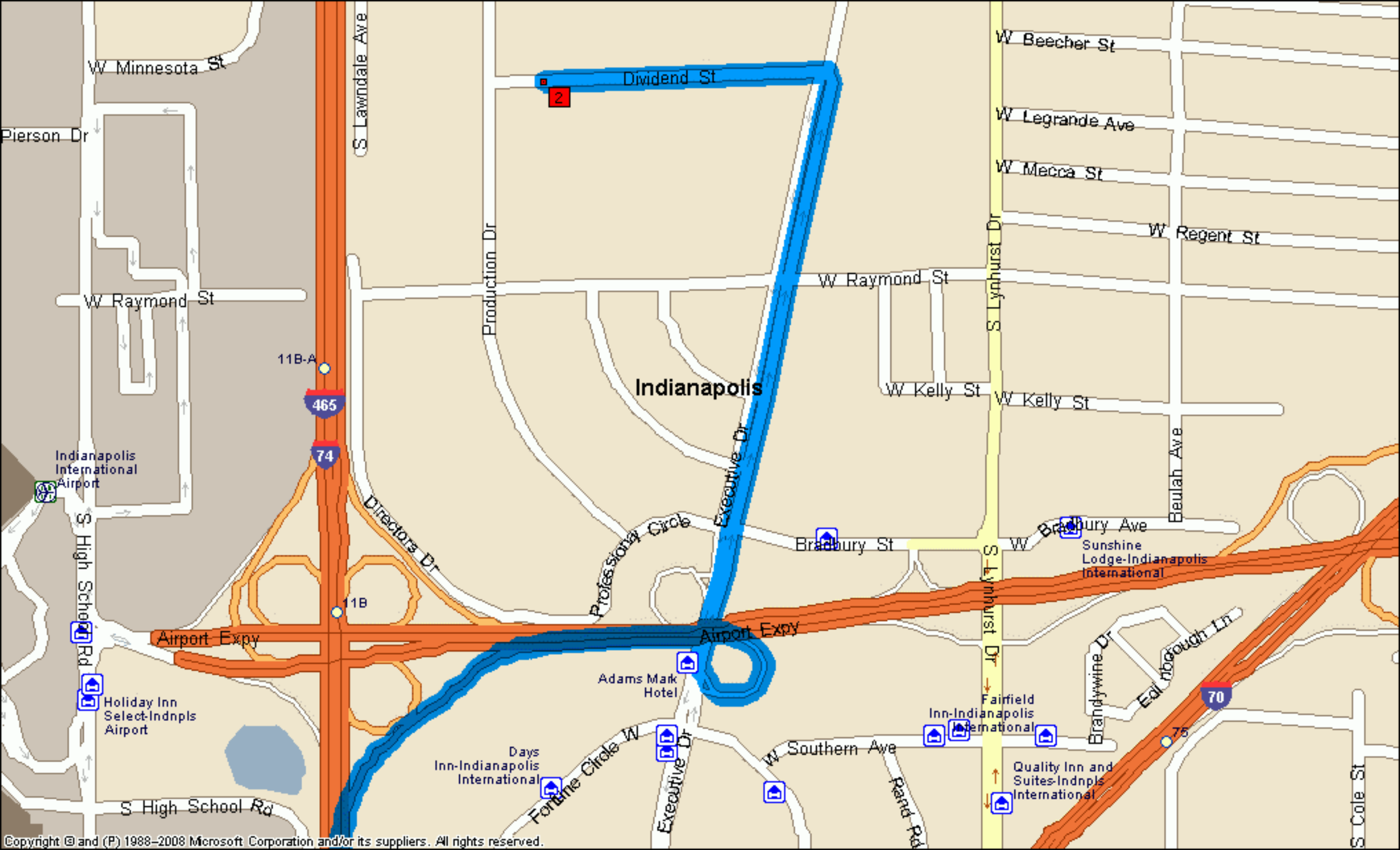

Copyright © and (P) 1988–2008 Microsoft Corporation and/or its suppliers. All rights reserved.

MONTGOMERY, NY (321)
(NEWBURGH, NY)

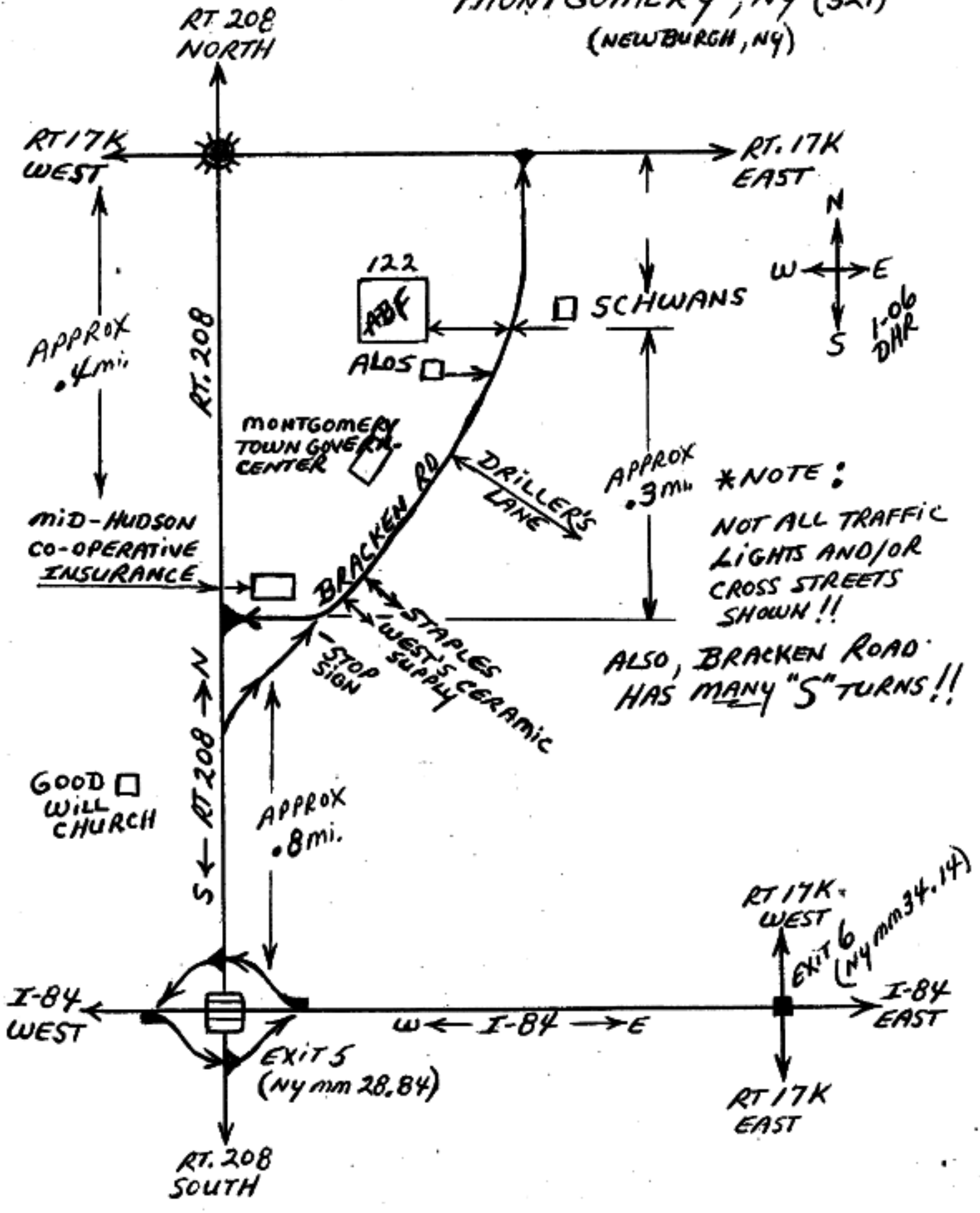

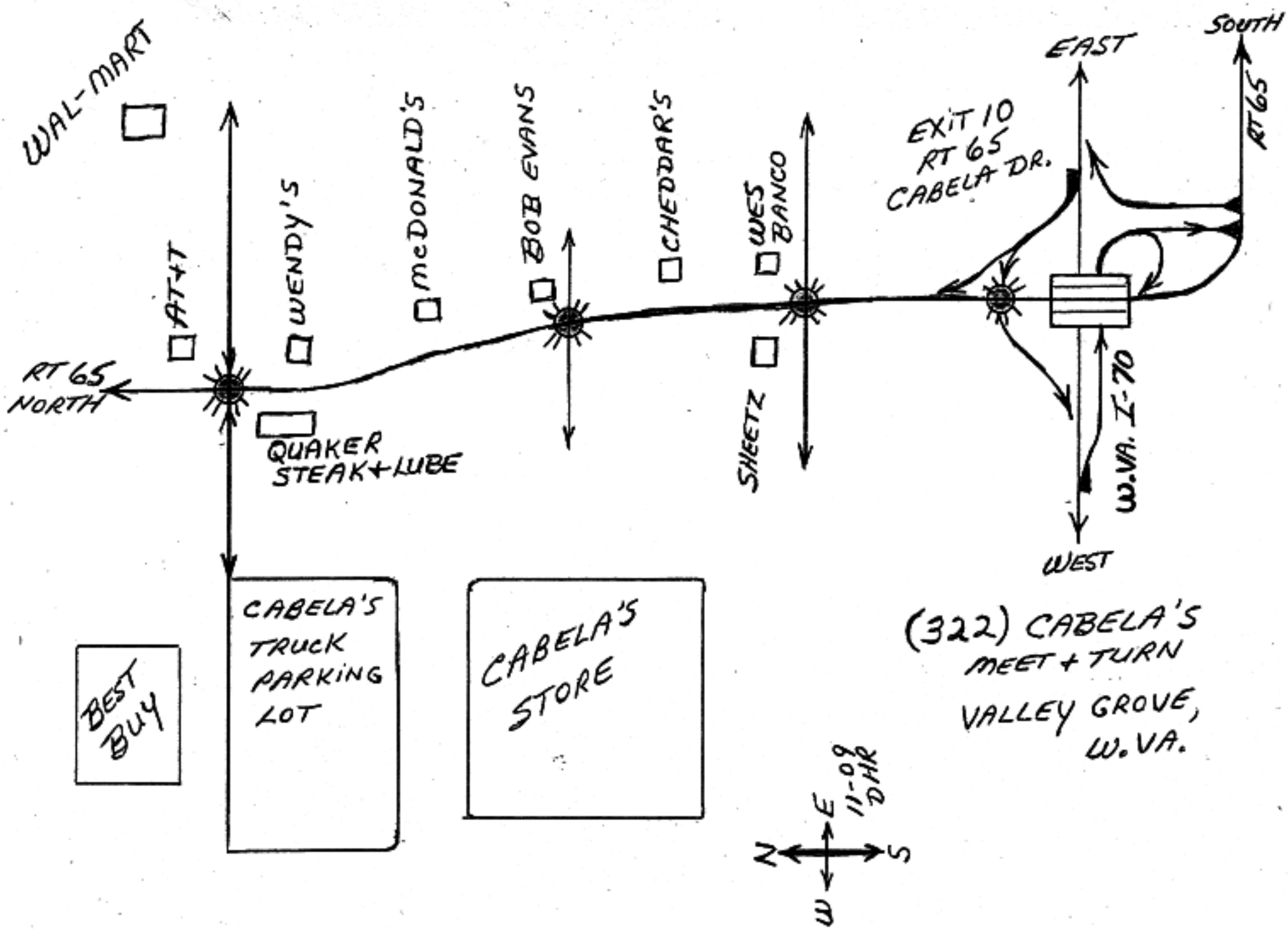
WAL-MART
AT+T
WENDY'S
McDONALD'S
BOB EVANS
CHEDDAR'S
WES BANCO
SHEETZ
EXIT 10
RT 65
CABELA DR.
EAST
SOUTH
RT 65
RT 65
NORTH
QUAKER
STEAK+LUBE
W.VA. I-70
WEST
CABELA'S
TRUCK
PARKING
LOT
CABELA'S
STORE
BEST
BUY
(322) CABELA'S
MEET + TURN
VALLEY GROVE,
W.VA.
N
S
E
W
11-09
DHR

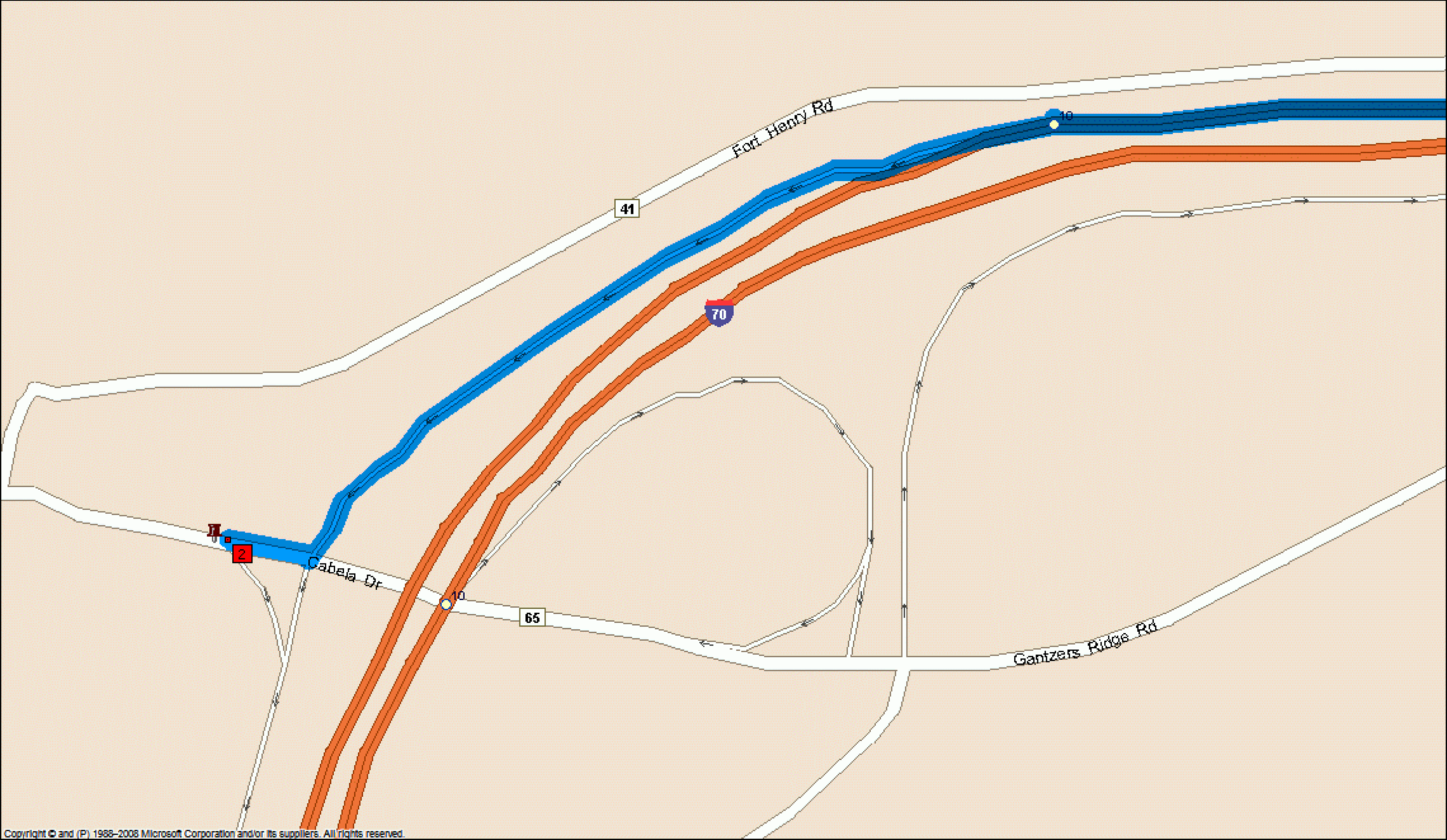

Copyright © and (P) 1988–2008 Microsoft Corporation and/or its suppliers. All rights reserved.

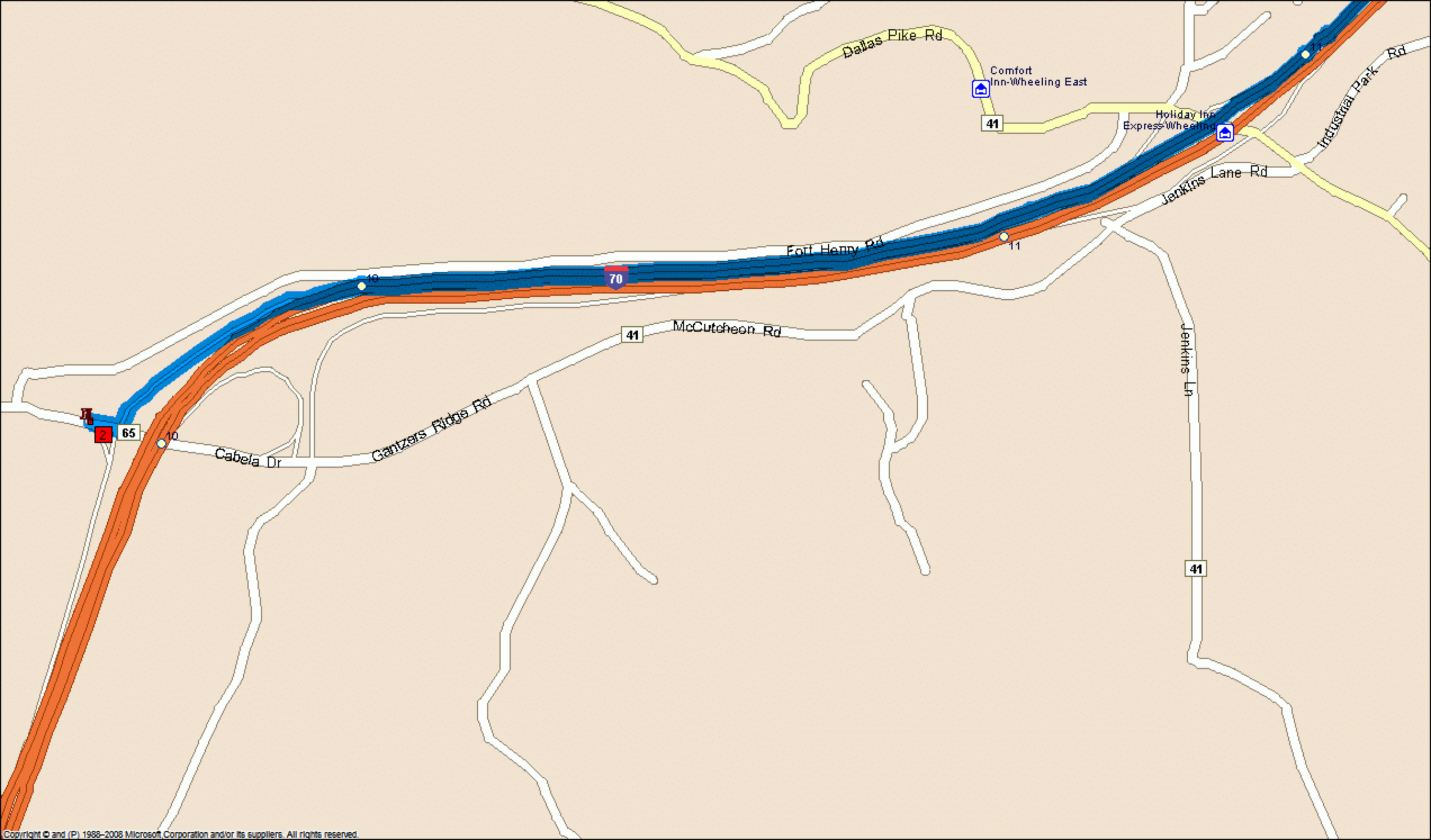

Copyright © and (P) 1988–2008 Microsoft Corporation and/or its suppliers. All rights reserved.

ARCO RELAY (322)
I-70 VALLEY GROVE, WVA.
(TRIADELPHIA, WVA)

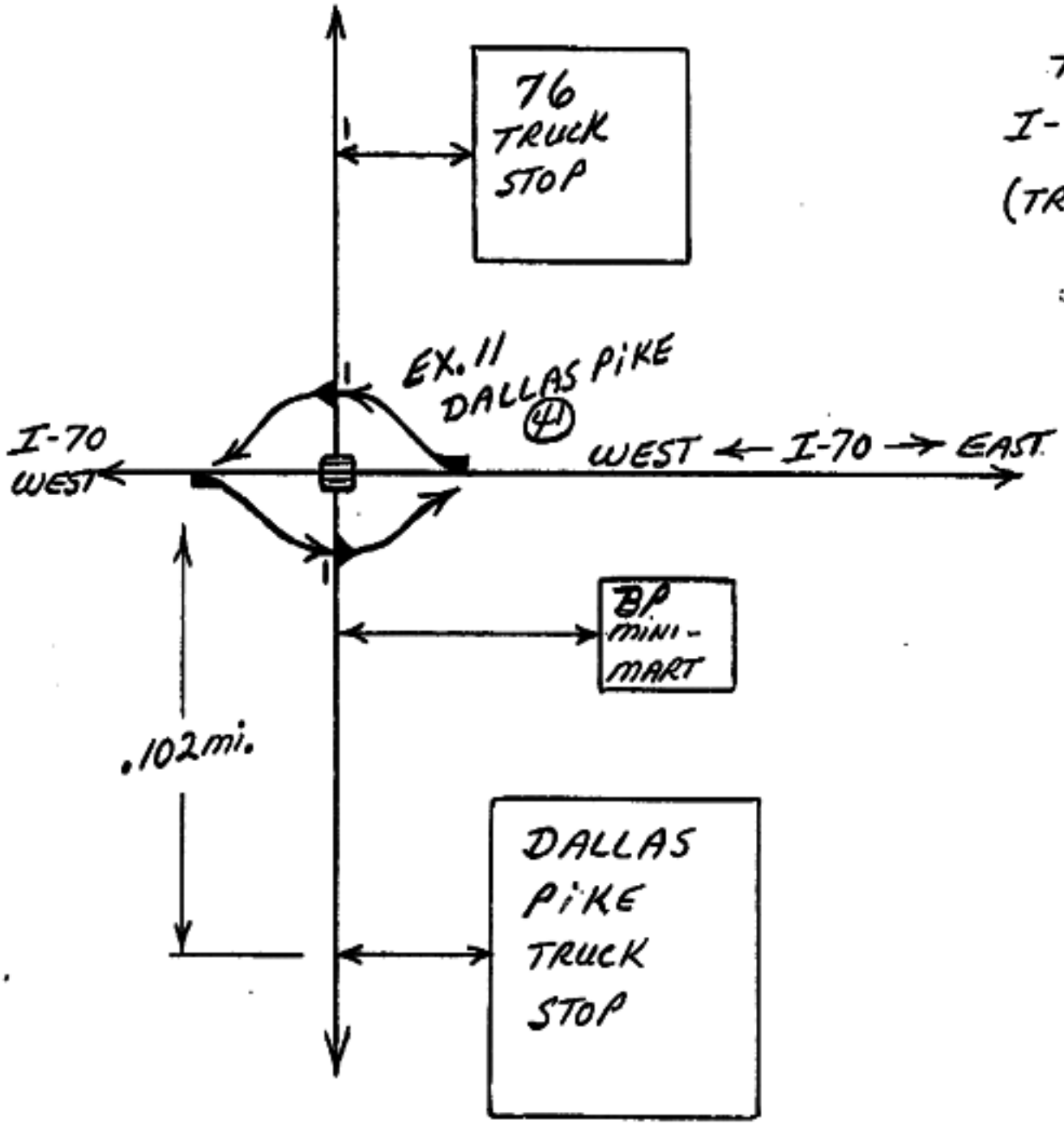

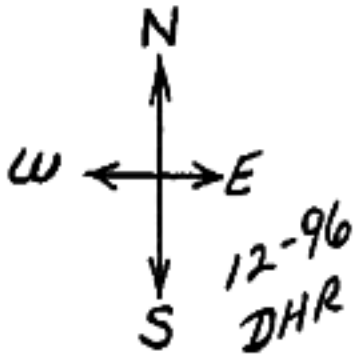

12-96
DHR

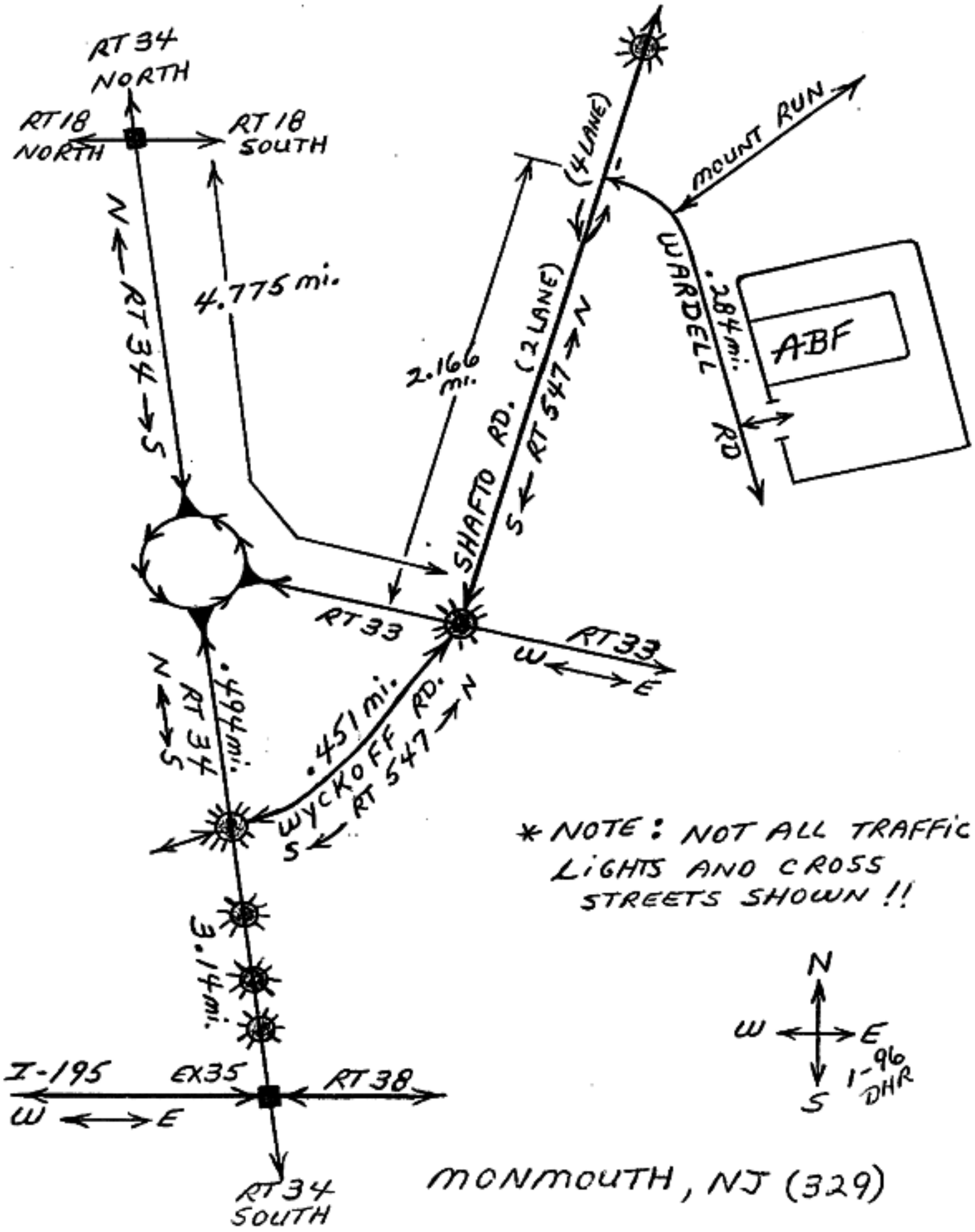

MONMOUTH, NJ (329)

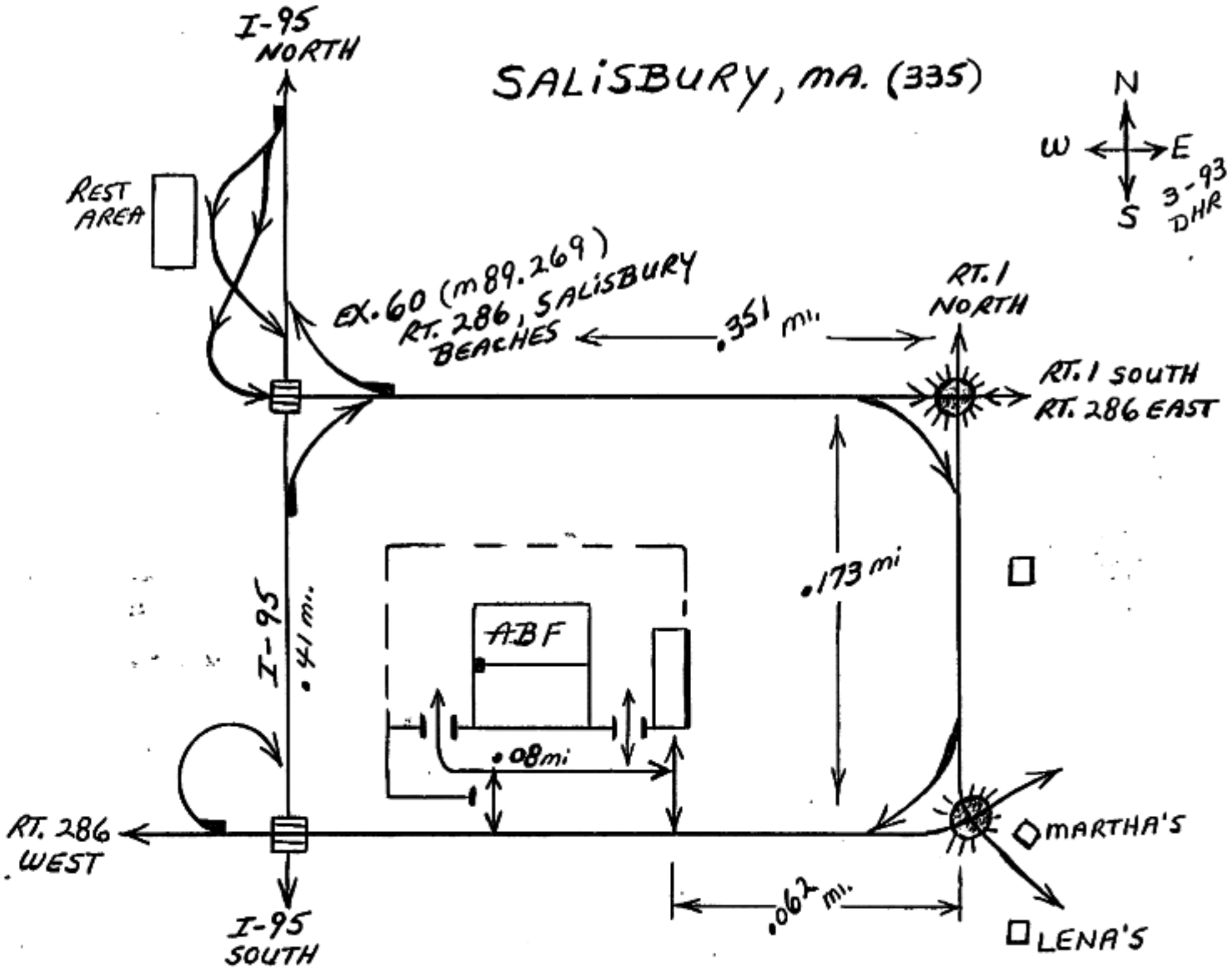
SALISBURY, MA. (335)
N
W
E
S
3-93
DHR
I-95
NORTH
REST
AREA
EX. 60 (m89.269)
RT. 286, SALISBURY
BEACHES
.351 mi.
RT. 1
NORTH
RT. 1 SOUTH
RT. 286 EAST
.173 mi
I-95
.41 mi.
ABF
.08mi
RT. 286
WEST
MARTHA'S
.062 mi.
LENA'S
I-95
SOUTH

(346) STRATFORD, CT.

* NOTE: NOT ALL TRAFFIC LIGHTS AND/OR CROSS STREETS SHOWN!!

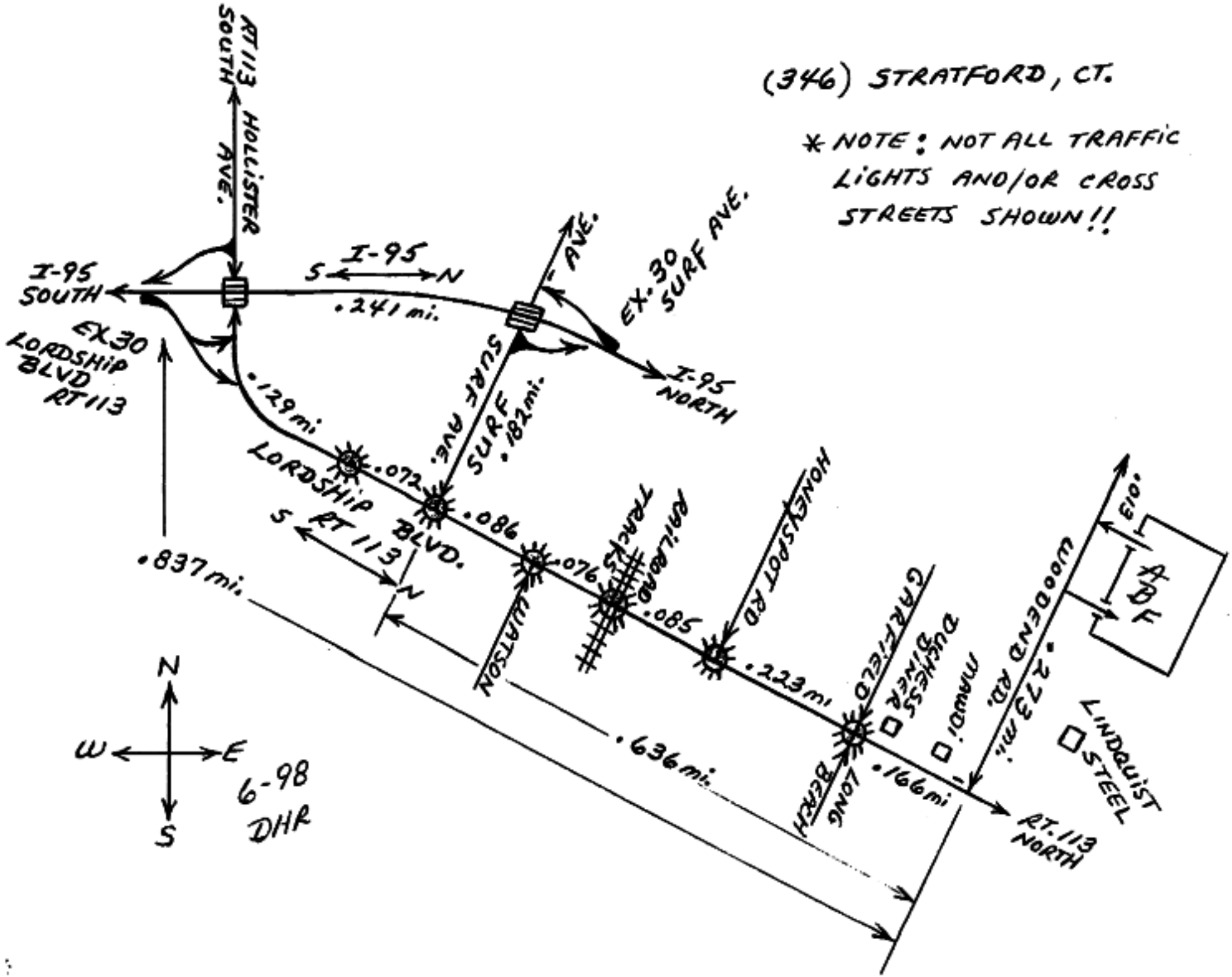

ZANESVILLE, OHIO
(348)

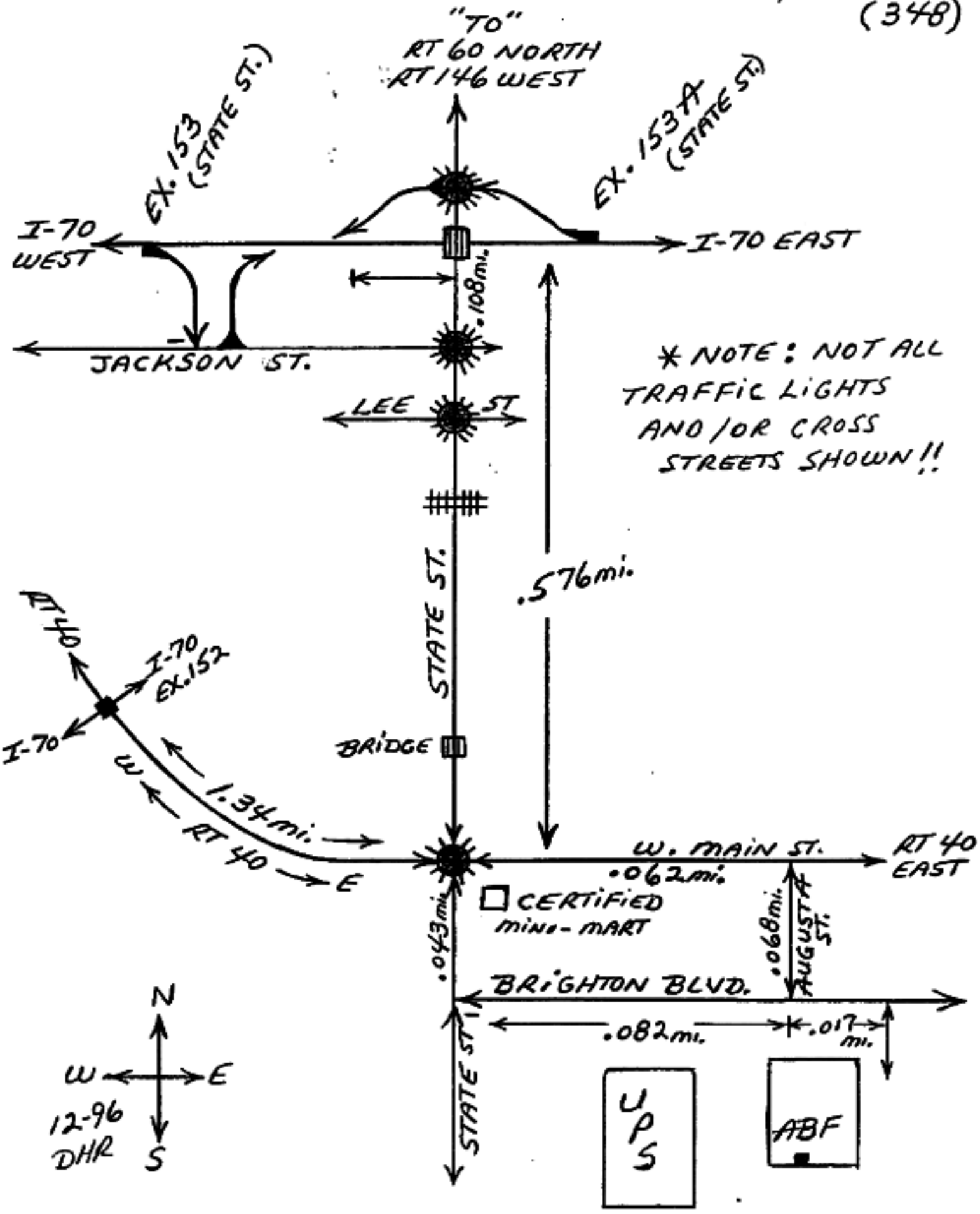

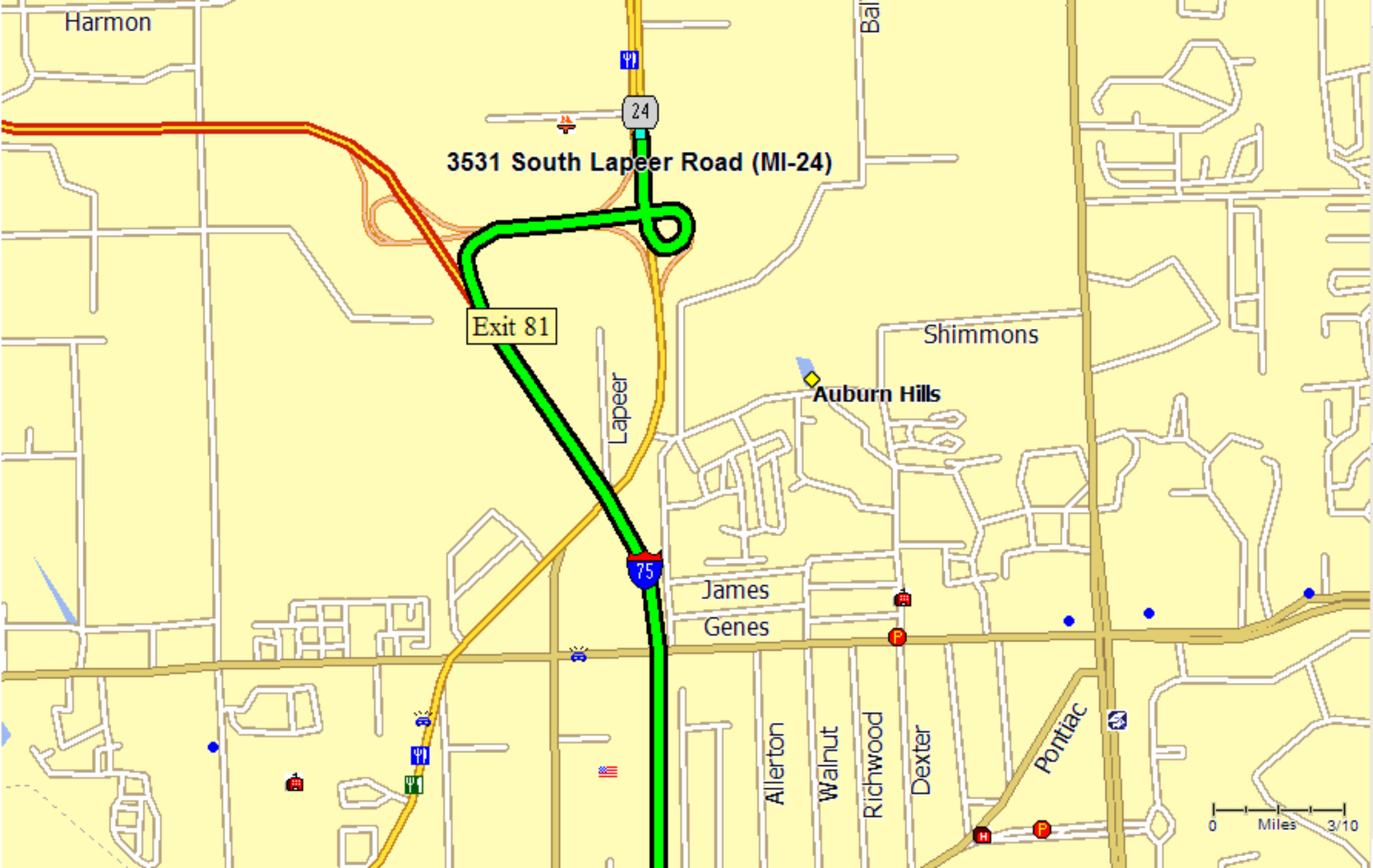
Harmon
24
3531 South Lapeer Road (MI-24)
Exit 81
Shimmons
Auburn Hills
Lapeer
75
James
Genes
Allerton
Walnut
Richwood
Dexter
Pontiac
0
Miles
3/10

(352) AVENEL, NJ

*NOTE: NOT ALL TRAFFIC LIGHTS AND/OR CROSS STREETS SHOWN!!

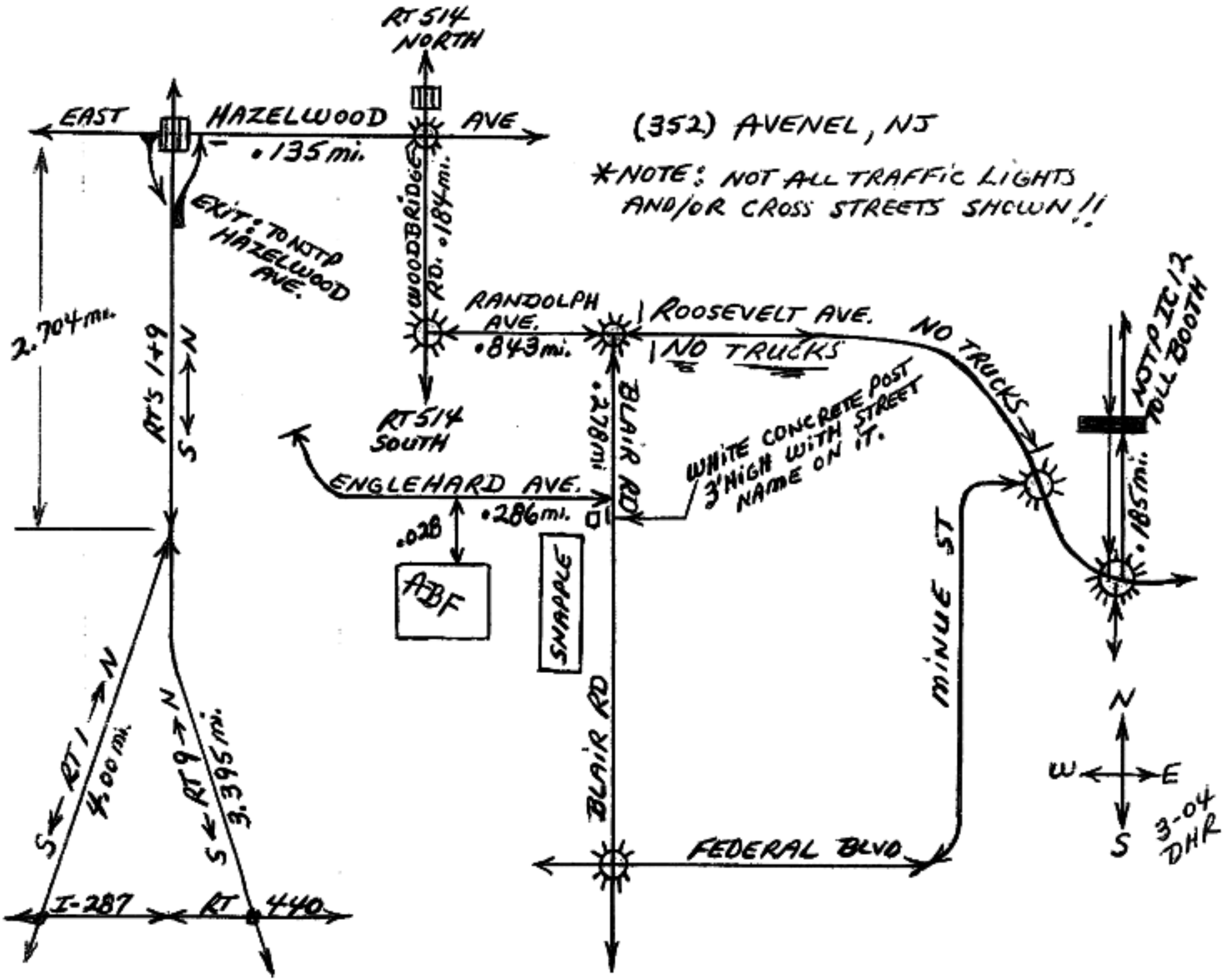

WASHINGTON COURT HOUSE, OHIO (370)

* NOTE: NOT ALL TRAFFIC LIGHTS AND/OR CROSS STREETS SHOWN!!

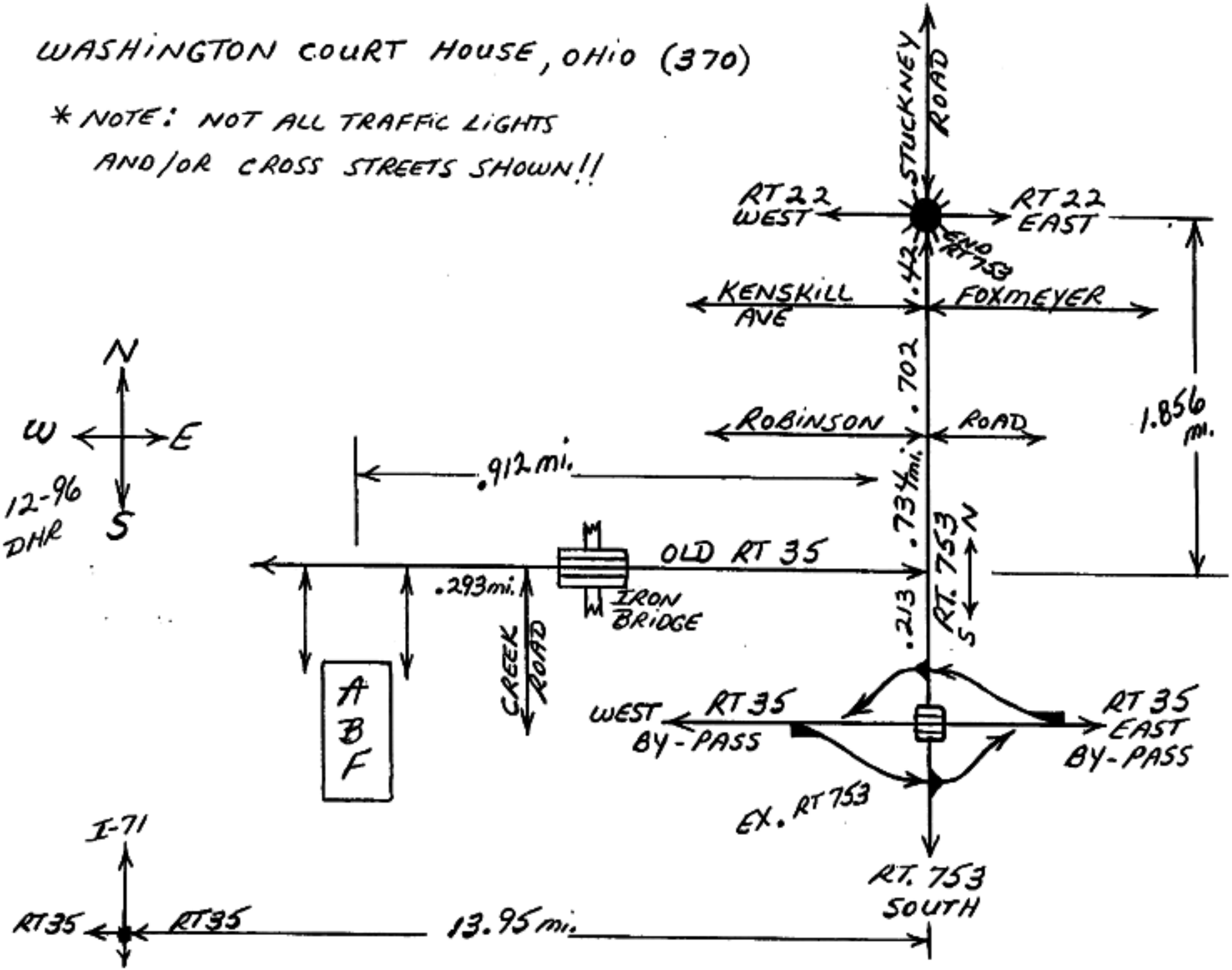

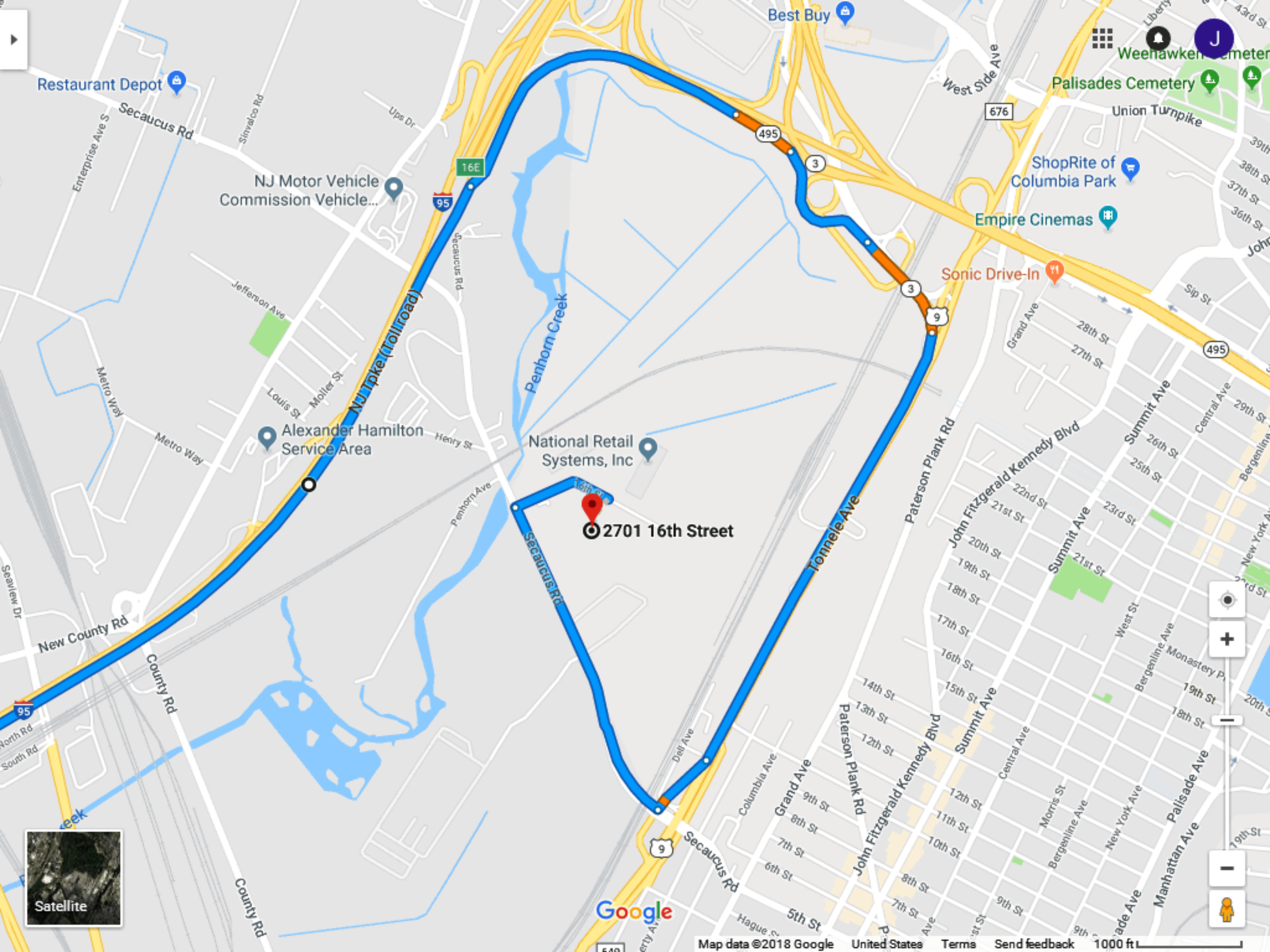
Best Buy
Restaurant Depot
Secaucus Rd
Enterprise Ave S
Sinvalco Rd
Ups Dr
NJ Motor Vehicle Commission Vehicle...
16E
95
Jefferson Ave
Secaucus Rd
NJ Tpke (Tollroad)
Penhorn Creek
Metro Way
Louis St
Moller St
Alexander Hamilton Service Area
Henry St
National Retail Systems, Inc
Penhorn Ave
16th St
2701 16th Street
Secaucus Rd
Tonnele Ave
Paterson Plank Rd
West Side Ave
676
495
3
9
Weehawken Cemetery
Palisades Cemetery
Union Turnpike
ShopRite of Columbia Park
Empire Cinemas
Sonic Drive-In
Grand Ave
28th St
27th St
Slip St
Summit Ave
Central Ave
29th St
26th St
25th St
John Fitzgerald Kennedy Blvd
22nd St
21st St
23rd St
20th St
19th St
18th St
17th St
16th St
15th St
14th St
13th St
12th St
11th St
10th St
9th St
8th St
7th St
6th St
5th St
West St
Bergenline Ave
Monastery Pl
Morris St
New York Ave
Palisade Ave
Manhattan Ave
Seaview Dr
New County Rd
County Rd
North Rd
South Rd
Deli Ave
Columbia Ave
Hague St
Satellite
Google
Map data ©2018 Google
United States
Terms
Send feedback
1000 ft

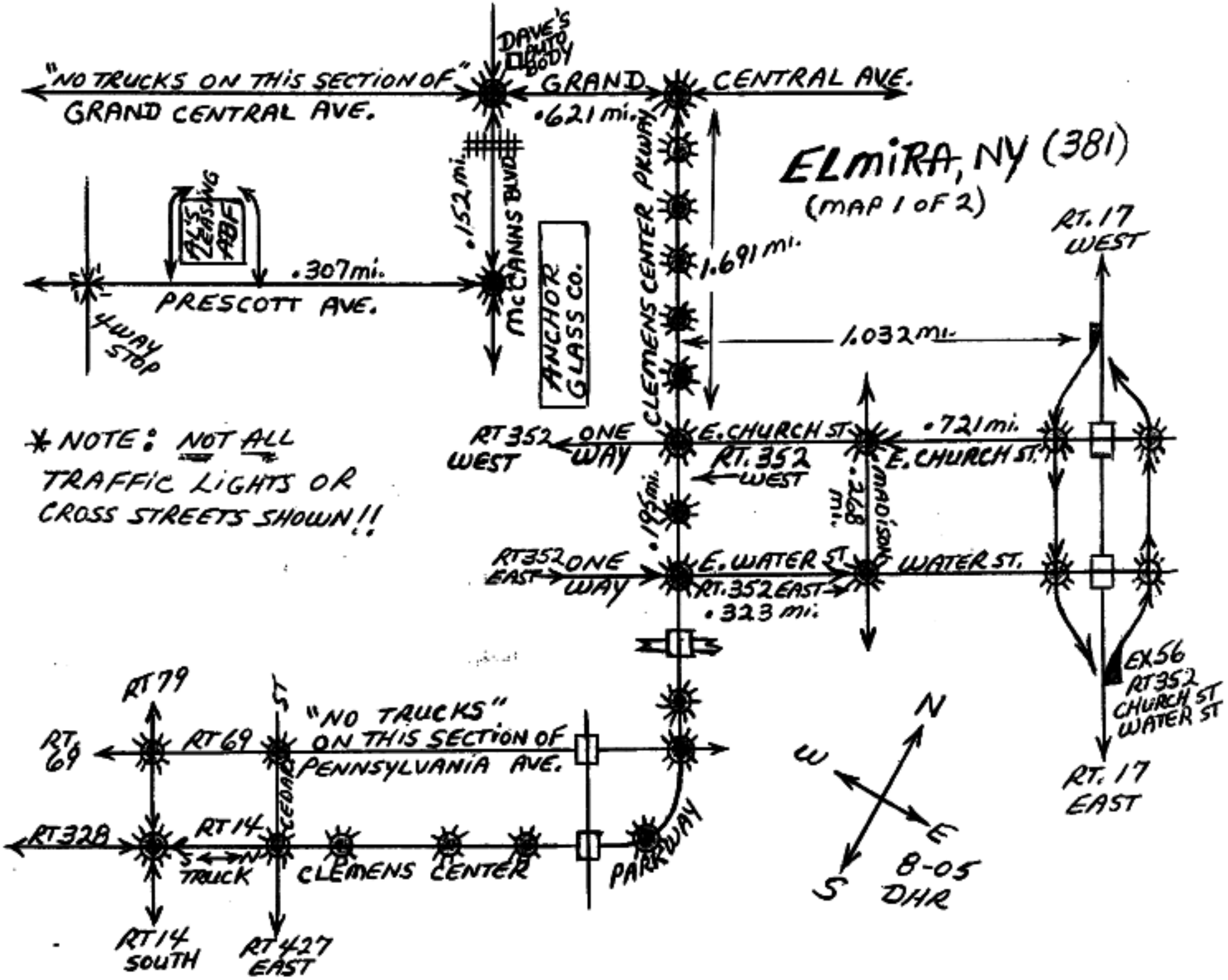
ELMIRA, NY (381)
(MAP 1 OF 2)
"NO TRUCKS ON THIS SECTION OF"
GRAND CENTRAL AVE.
DAVE'S AUTO BODY
GRAND CENTRAL AVE.
.621 mi.
.152 mi.
McCANNS BLVD
ALS LEASING ABF
.307 mi.
PRESCOTT AVE.
4 WAY STOP
ANCHOR GLASS CO.
CLEMENS CENTER PKWAY
1.691 mi.
1.032 mi.
RT. 17 WEST
RT 352 WEST
ONE WAY
E. CHURCH ST
RT. 352 WEST
.721 mi.
E. CHURCH ST.
.185 mi.
.268 mi.
MADISON
RT352 EAST
ONE WAY
E. WATER ST
RT. 352 EAST
.323 mi.
WATER ST.
EX56
RT352
CHURCH ST
WATER ST
RT. 17 EAST
* NOTE: NOT ALL TRAFFIC LIGHTS OR CROSS STREETS SHOWN!!
RT79
RT 69
RT 69
"NO TRUCKS" ON THIS SECTION OF PENNSYLVANIA AVE.
CEDAR ST
RT328
RT14
S TRUCK N
CLEMENS CENTER
PARKWAY
RT14 SOUTH
RT427 EAST
N
W
E
S
8-05 DHR

ELMIRA, NY. (381)

(MAP #2 OF 2)

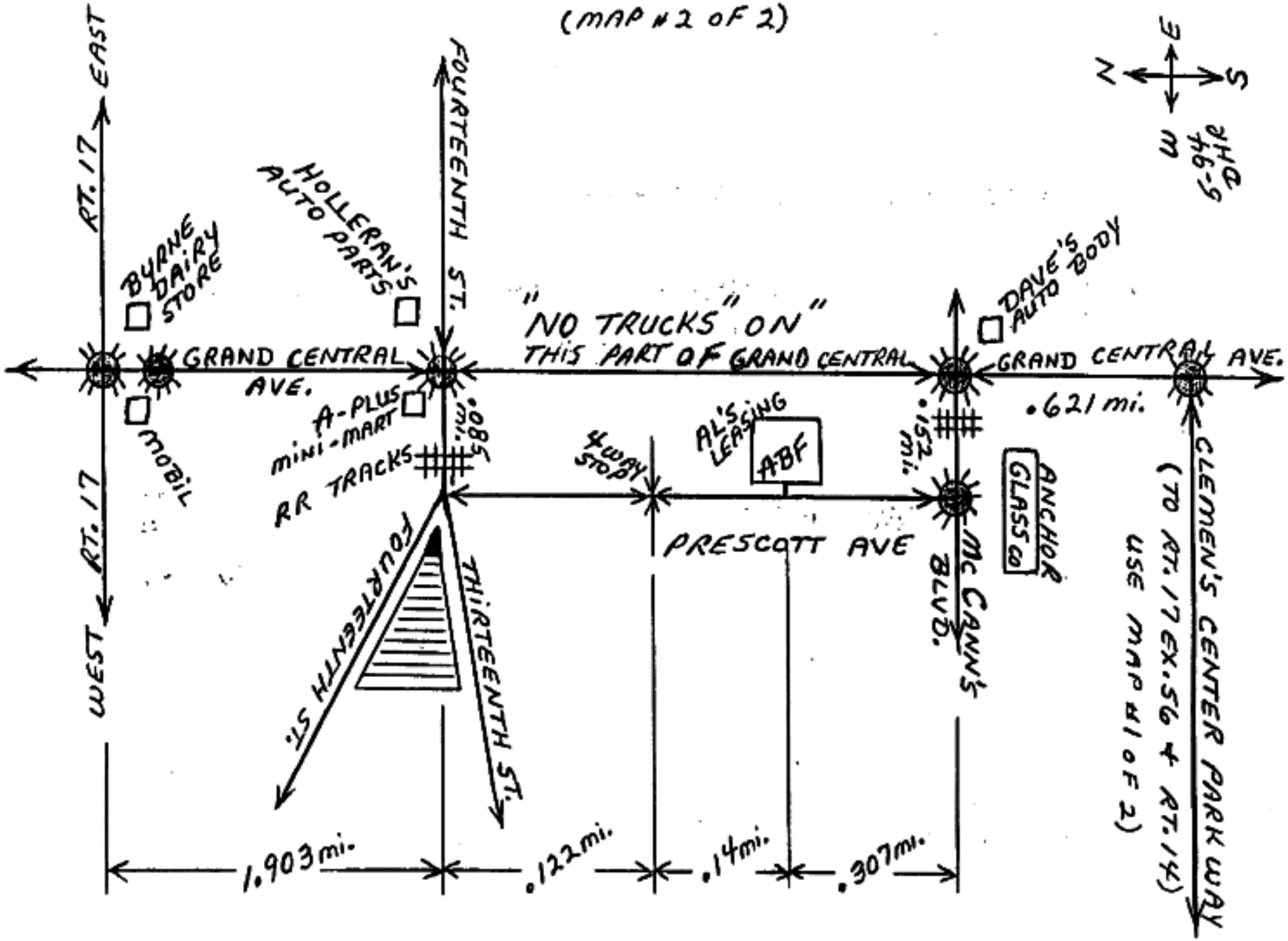

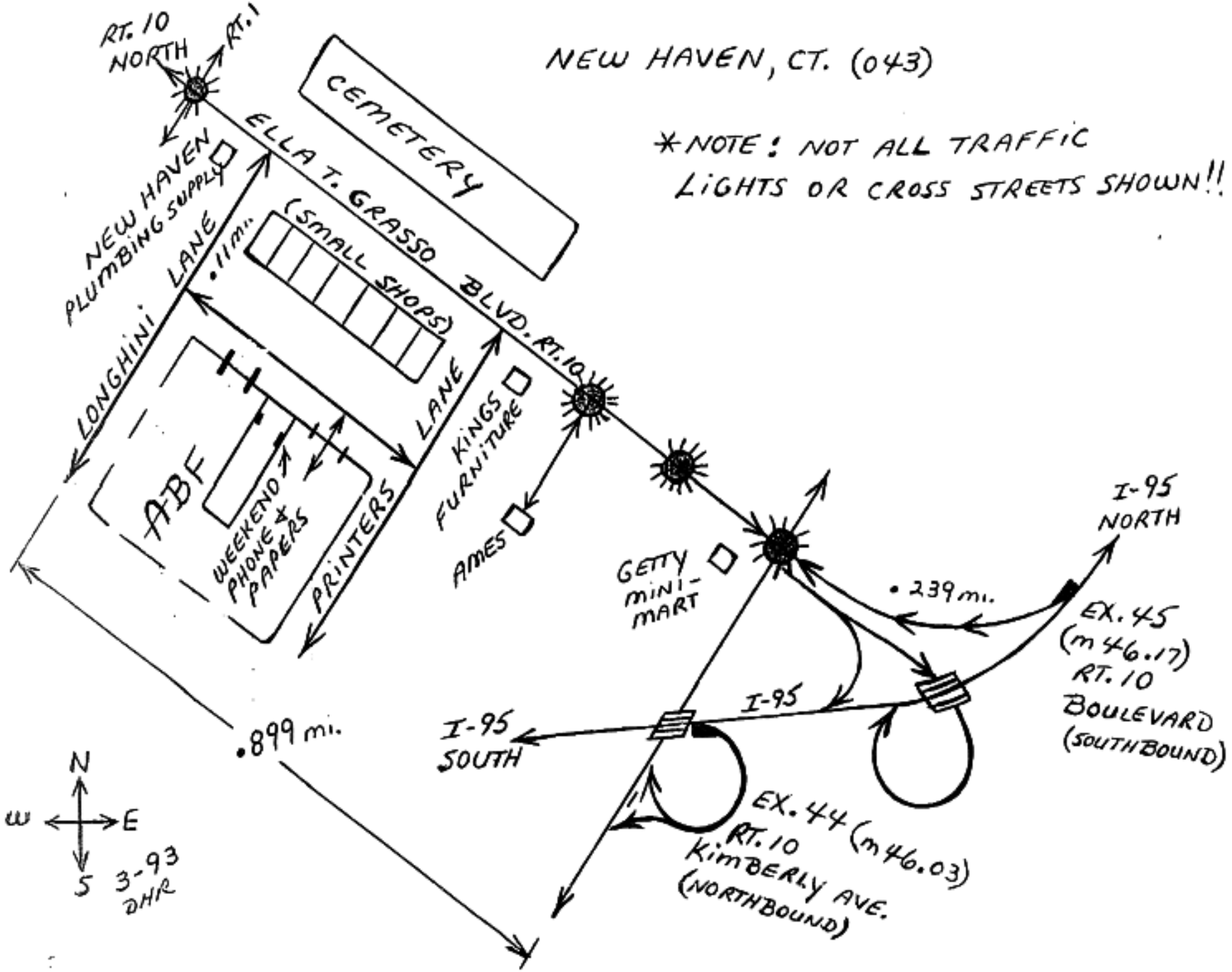
NEW HAVEN, CT. (043)
*NOTE: NOT ALL TRAFFIC LIGHTS OR CROSS STREETS SHOWN!!
RT. 10 NORTH
RT. 1
CEMETERY
ELLA T. GRASSO BLVD. RT. 10
NEW HAVEN PLUMBING SUPPLY
LONGHINI LANE
.11 mi.
(SMALL SHOPS)
ABF
WEEKEND PHONE + PAPERS
PRINTERS
LANE
KINGS FURNITURE
AMES
GETTY MINI-MART
.239 mi.
I-95 NORTH
EX. 45 (m 46.17) RT. 10 BOULEVARD (SOUTHBOUND)
I-95
I-95 SOUTH
.899 mi.
EX. 44 (m 46.03) RT. 10 KIMBERLY AVE. (NORTHBOUND)
N
W
E
S
3-93 DHR

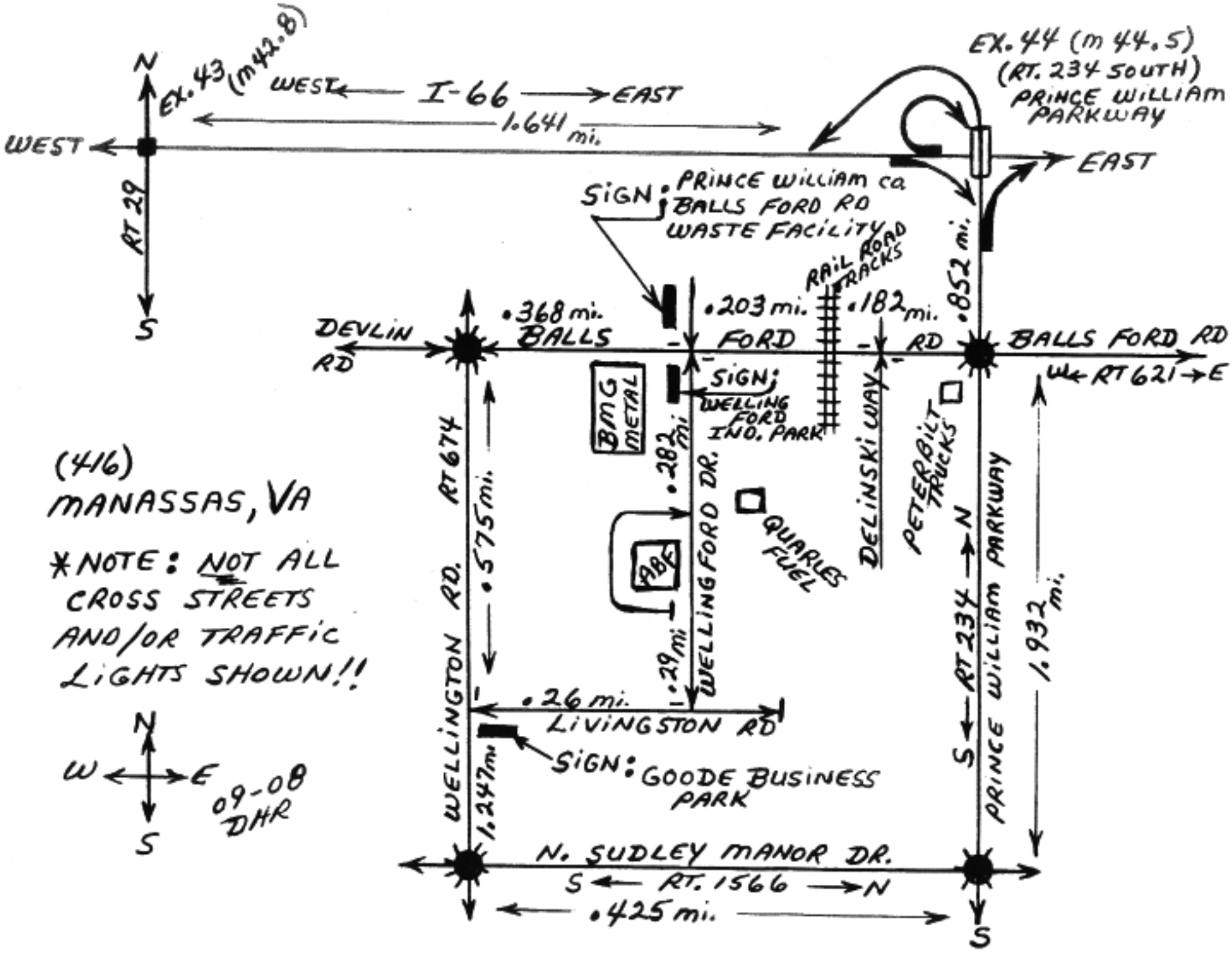
EX. 43 (m 42.8)
WEST ← I-66 → EAST
1.641 mi.
EX. 44 (m 44.5)
(RT. 234 SOUTH)
PRINCE WILLIAM PARKWAY
WEST
EAST
N
S
RT 29
SIGN: PRINCE WILLIAM CO. BALLS FORD RD WASTE FACILITY
RAIL ROAD TRACKS
.852 mi.
.368 mi.
.203 mi.
.182 mi.
DEVLIN RD
BALLS FORD RD
BALLS FORD RD
W ← RT 621 → E
BMG METAL
SIGN: WELLING FORD IND. PARK
.282 mi.
RT 674
.575 mi.
WELLINGFORD DR.
DELINSKI WAY
PETERBILT TRUCKS
QUARLES FUEL
ABC
(416)
MANASSAS, VA
*NOTE: NOT ALL CROSS STREETS AND/OR TRAFFIC LIGHTS SHOWN!!
.29 mi.
.26 mi.
LIVINGSTON RD
WELLINGTON RD.
S ← RT 234 → N
PRINCE WILLIAM PARKWAY
1.932 mi.
SIGN: GOODE BUSINESS PARK
1.247 mi.
N. SUDLEY MANOR DR.
S ← RT. 1566 → N
.425 mi.
W
E
09-08 DHR

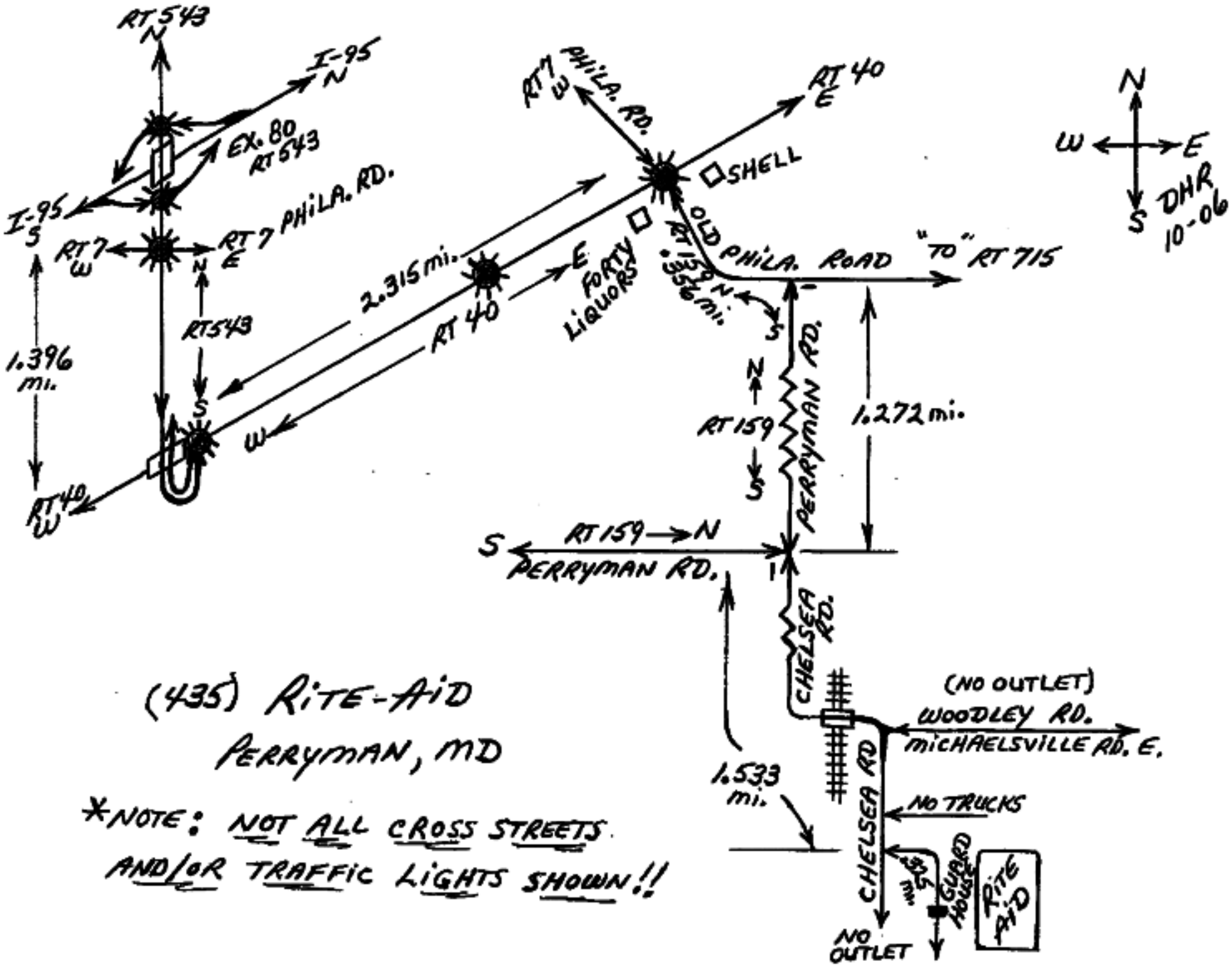

(435) RITE-AID

PERRYMAN, MD

*NOTE: NOT ALL CROSS STREETS AND/OR TRAFFIC LIGHTS SHOWN!!

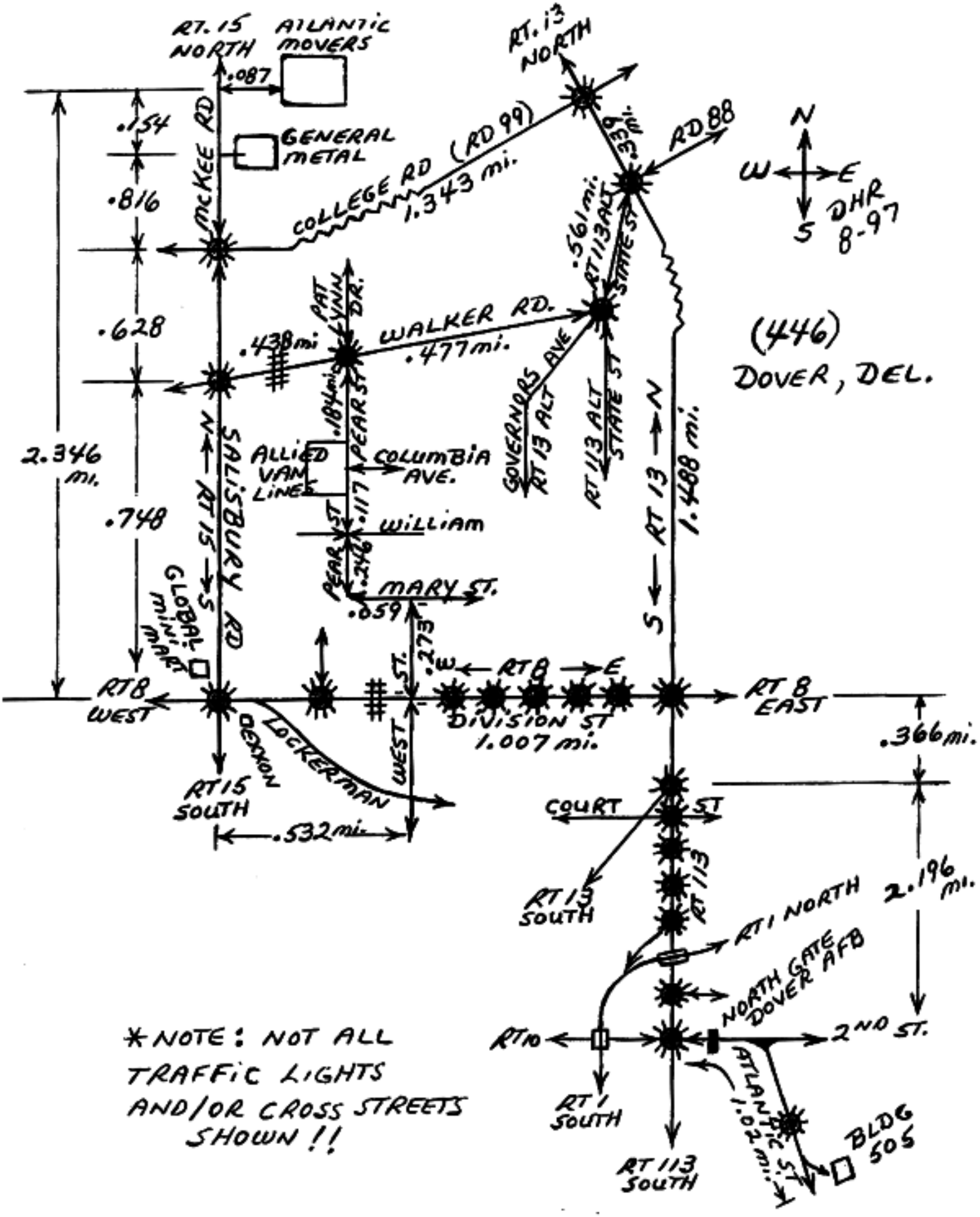

*NOTE: NOT ALL TRAFFIC LIGHTS AND/OR CROSS STREETS SHOWN!!

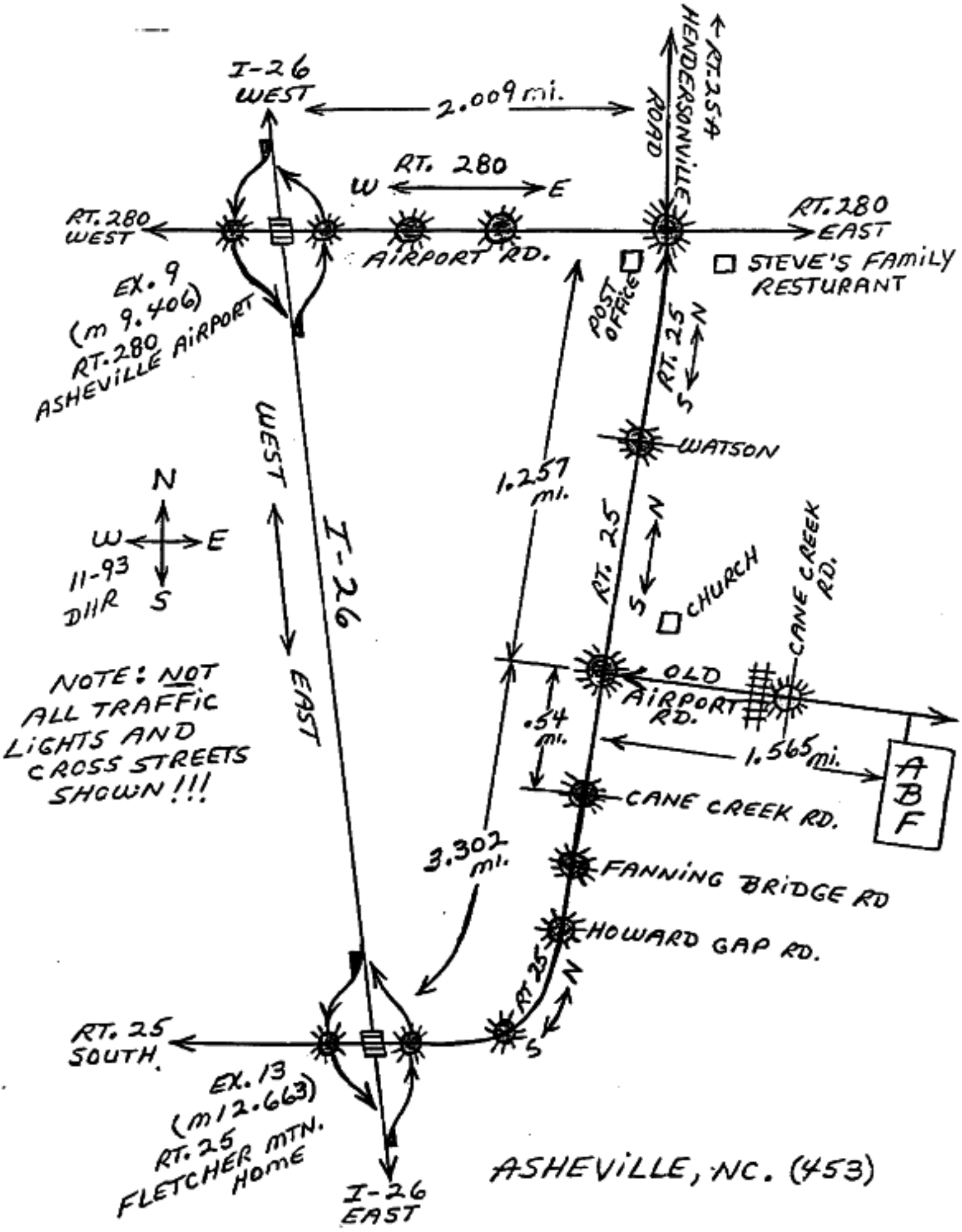
I-26 WEST
2.009 mi.
RT. 254 HENDERSONVILLE ROAD
RT. 280
W
E
RT. 280 WEST
RT. 280 EAST
AIRPORT RD.
STEVE'S FAMILY RESTURANT
POST OFFICE
EX. 9 (m 9.406) RT. 280 ASHEVILLE AIRPORT
RT. 25
N
S
WATSON
WEST
1.257 mi.
N
W
E
S
11-93 DHR
I-26
RT. 25
N
S
CHURCH
CANE CREEK RD.
NOTE: NOT ALL TRAFFIC LIGHTS AND CROSS STREETS SHOWN!!!
EAST
OLD AIRPORT RD.
.54 mi.
1.565 mi.
A B F
CANE CREEK RD.
3.302 mi.
FANNING BRIDGE RD
HOWARD GAP RD.
RT. 25
N
S
RT. 25 SOUTH
EX. 13 (m 12.663) RT. 25 FLETCHER MTN. HOME
I-26 EAST
ASHEVILLE, NC. (453)

(462) N. LIMA, OHIO

*NOTE: NOT ALL TRAFFIC LIGHTS AND/OR CROSS STREETS SHOWN!!

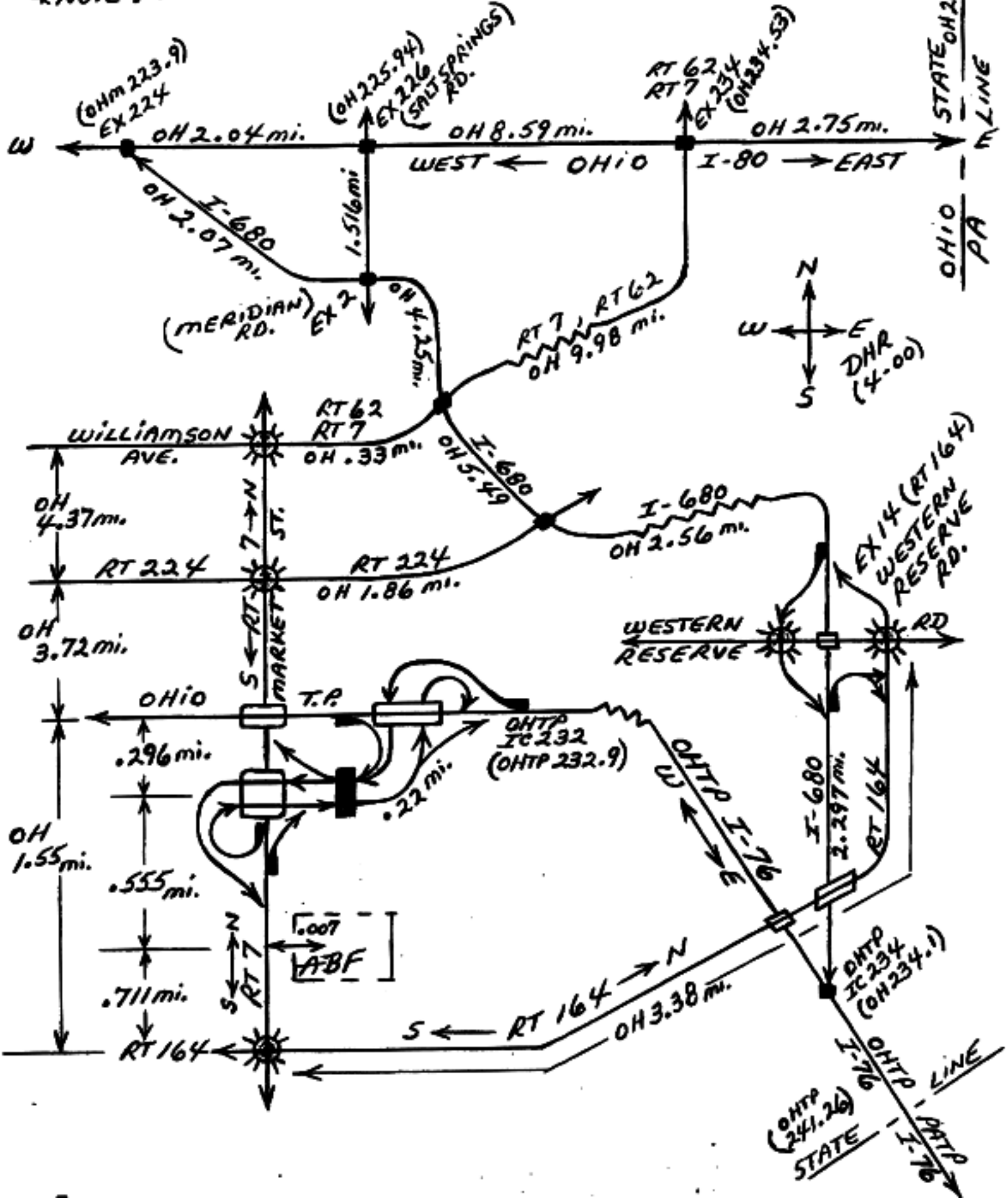

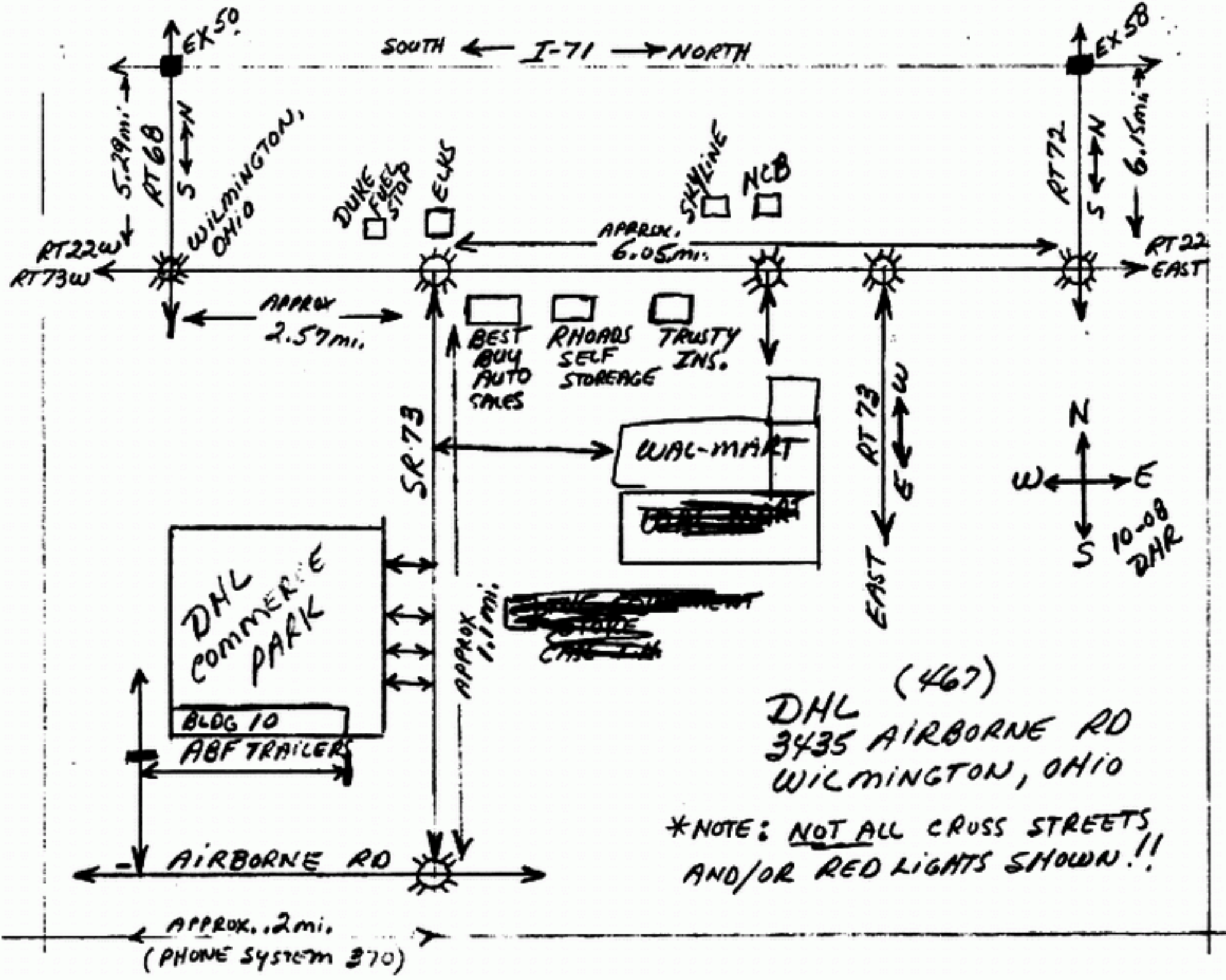
EX 50
SOUTH ← I-71 → NORTH
EX 58
5.29mi.
RT 68
S ↔ N
WILMINGTON, OHIO
DUKE FUEL STOP
ELKS
SKYLINE
NCB
RT 72
S ↔ N
6.15mi.
RT 22W
RT 73W
APPROX. 6.05mi.
RT 22 EAST
APPROX 2.57mi.
BEST BUY AUTO SALES
RHOADS SELF STOREAGE
TRUSTY INS.
SR 73
WAL-MART
RT 73
W ↔ E
EAST
N
W
E
S
10-08 DHR
DHL COMMERCE PARK
BLDG 10
ABF TRAILERS
APPROX 1.1mi.
AIRBORNE RD
APPROX. .2mi.
(PHONE SYSTEM 370)
(467)
DHL
3435 AIRBORNE RD
WILMINGTON, OHIO
*NOTE: NOT ALL CROSS STREETS AND/OR RED LIGHTS SHOWN!!

McLANE FOODS (506)

FREDERICKSBURG, VA

*NOTE: NOT ALL CROSS STREETS OR TRAFFIC LIGHTS SHOWN!!

N
W E
S

7-02
DHR

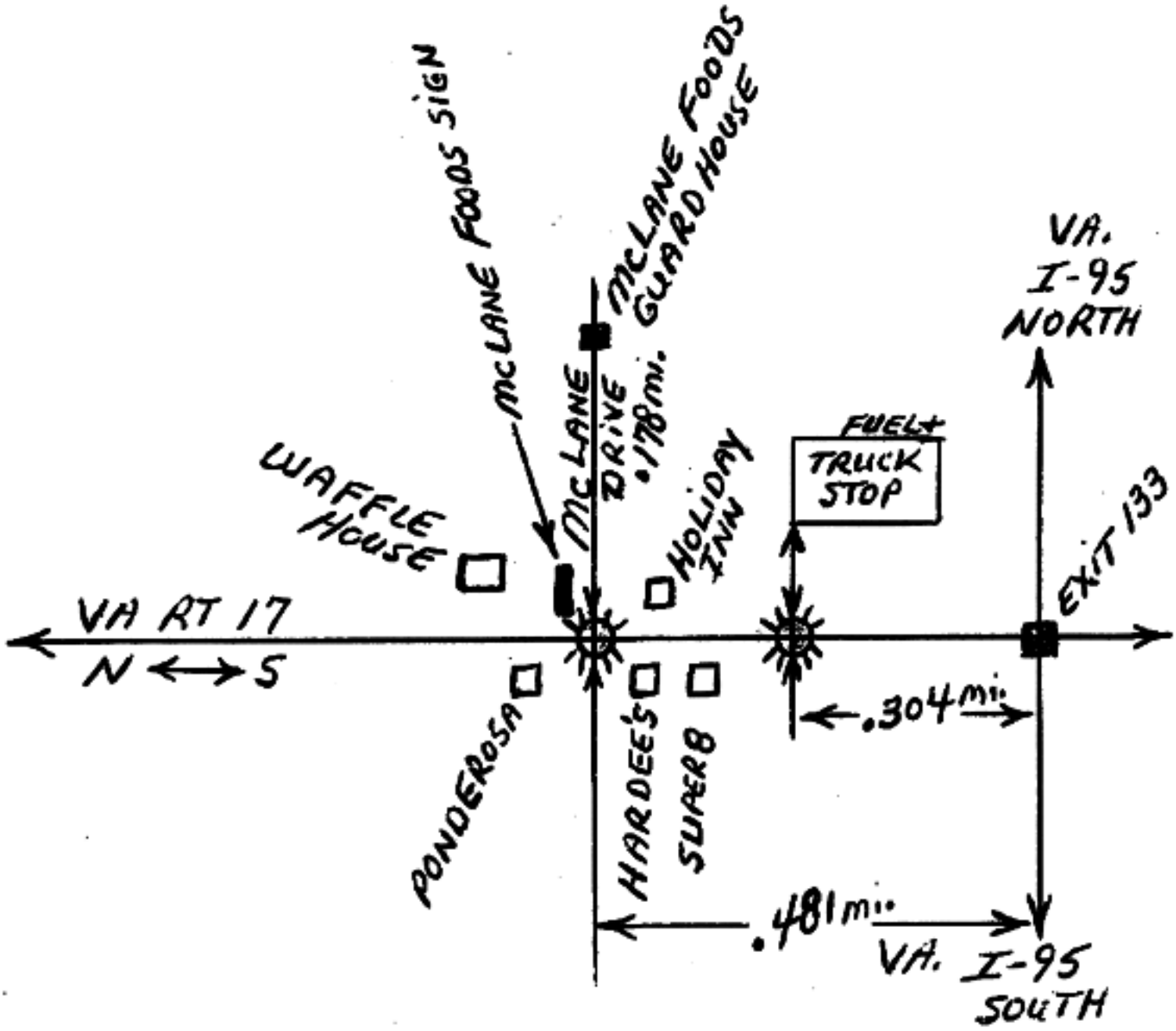

Google 83 Commerce Way, Woburn, MA 01801 abfdrive...

The route has been modified.Undo

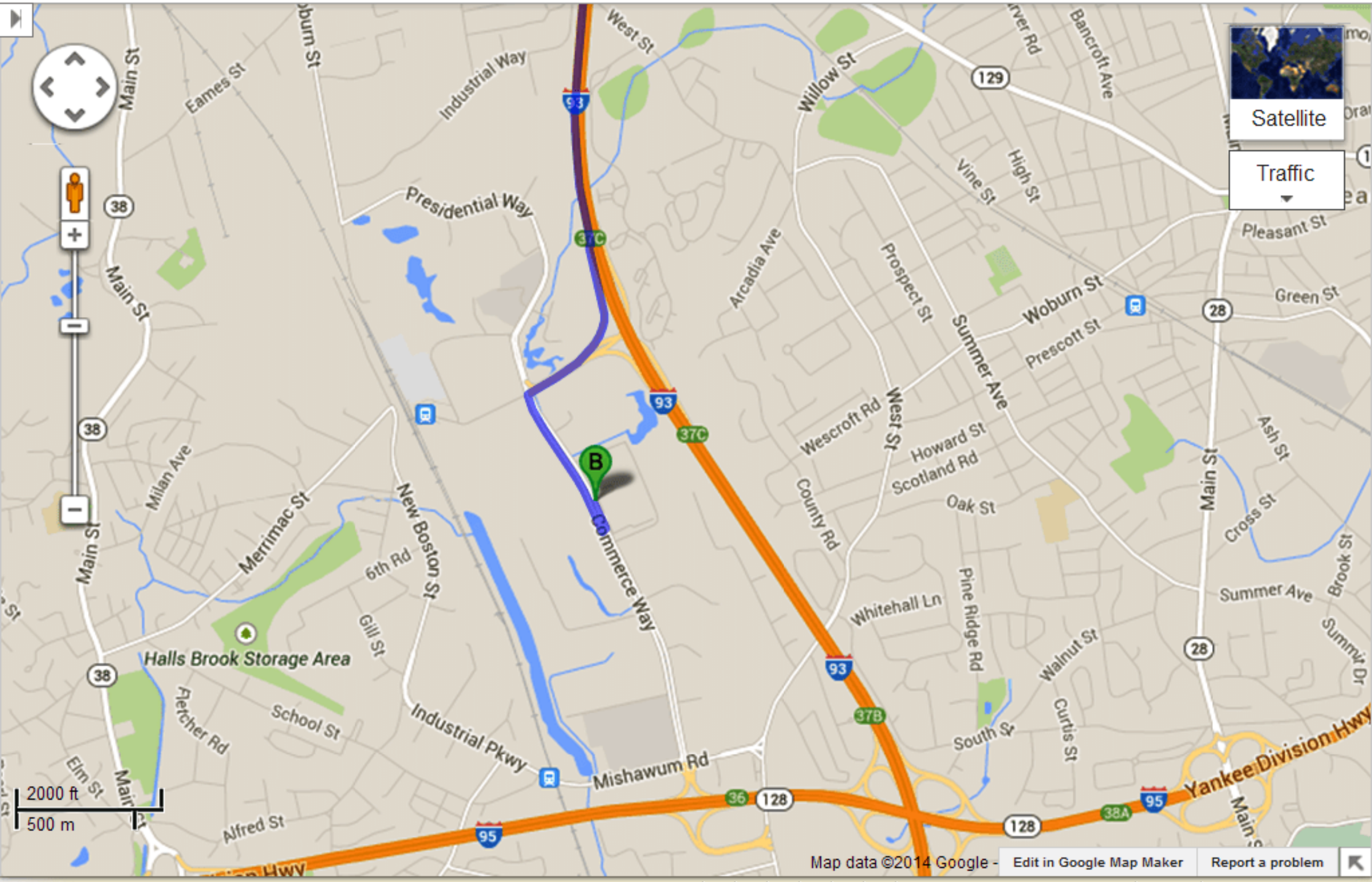

Done Internet 125%

Google 83 Commerce Way, Woburn, MA 01801 abfdrive...

The route has been modified.Undo

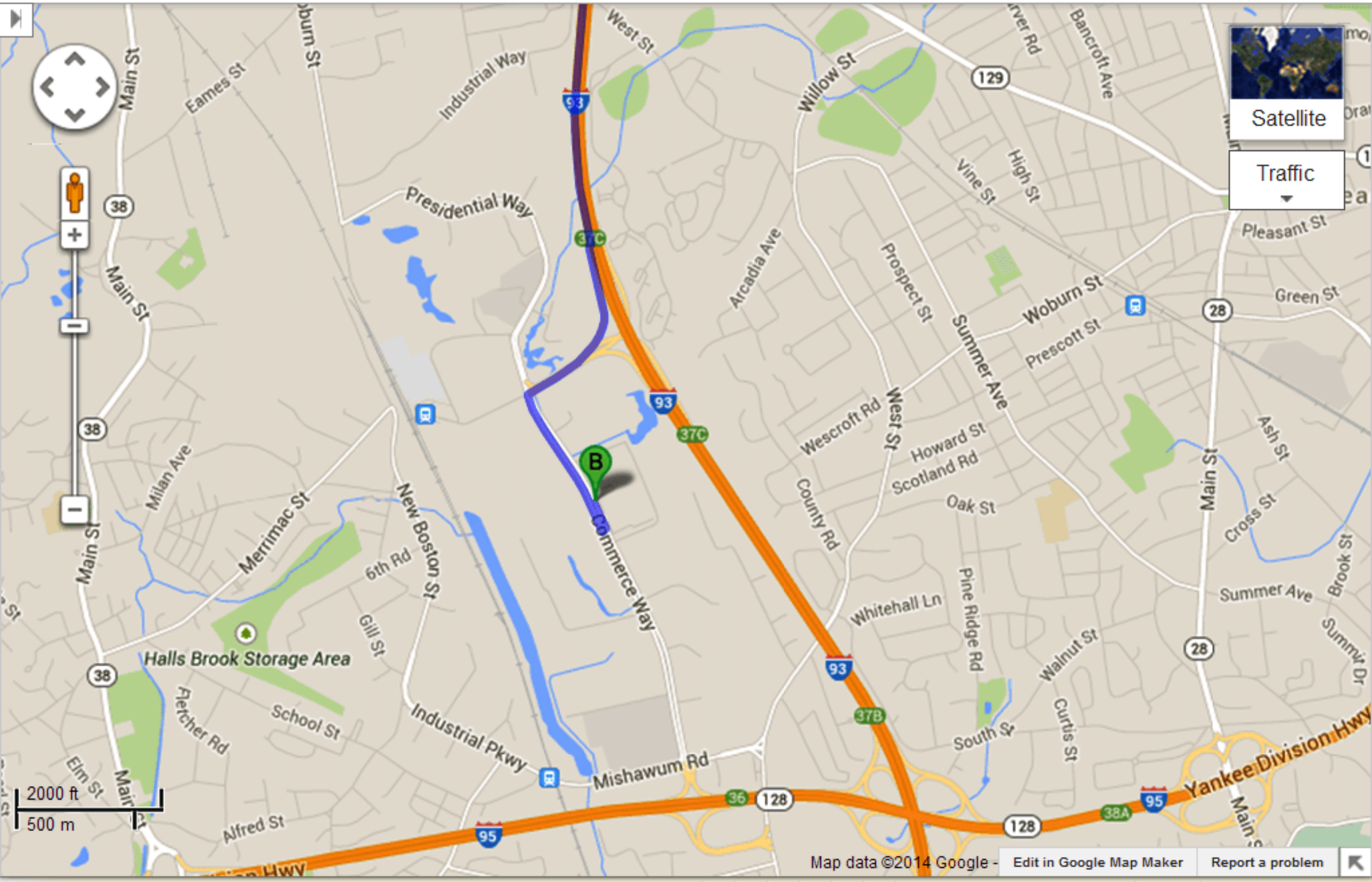

Done Internet 125%

PAPER PAK (538)
GREENVILLE, NC.

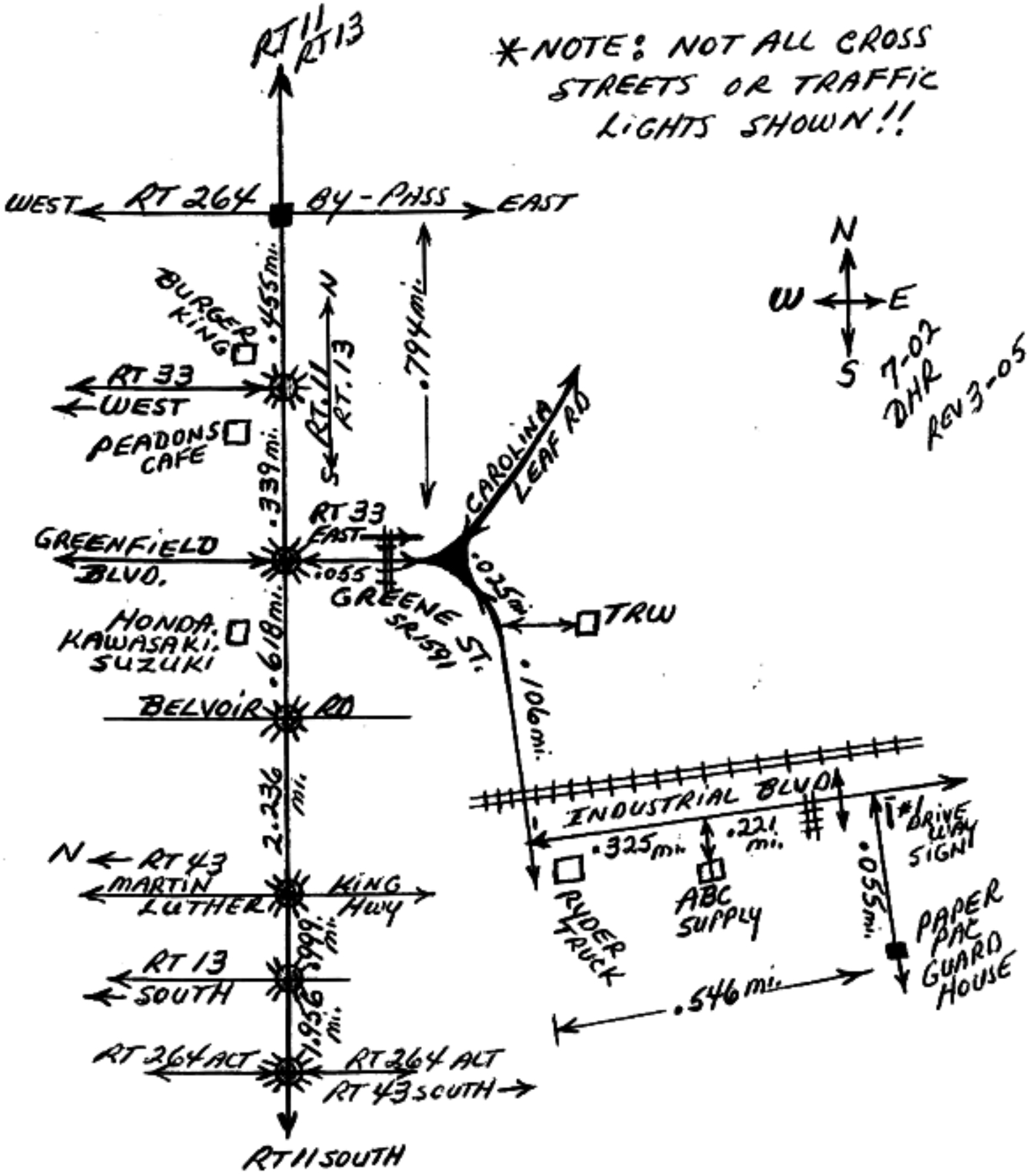

FROM THE NORTH:

Subject: Directions to Attends Healthcare Products, Greenville NC

From the North

Hwy 11 & 13 South into Greenville NC

Go past Peadon's Grill and at the next light (Hwy 33 / Greene St) turn left
Go ¼ mile and turn left between ECVC and Ryder truck on Industrial Blvd
Go ½ mile and when you cross the Railroad tracts the Attends Healthcare gate is the next right.
Check in with the guard and they will direct you to the trailer drop lot.

Please break down all trailers and back them into the spots with the other empty trailers.

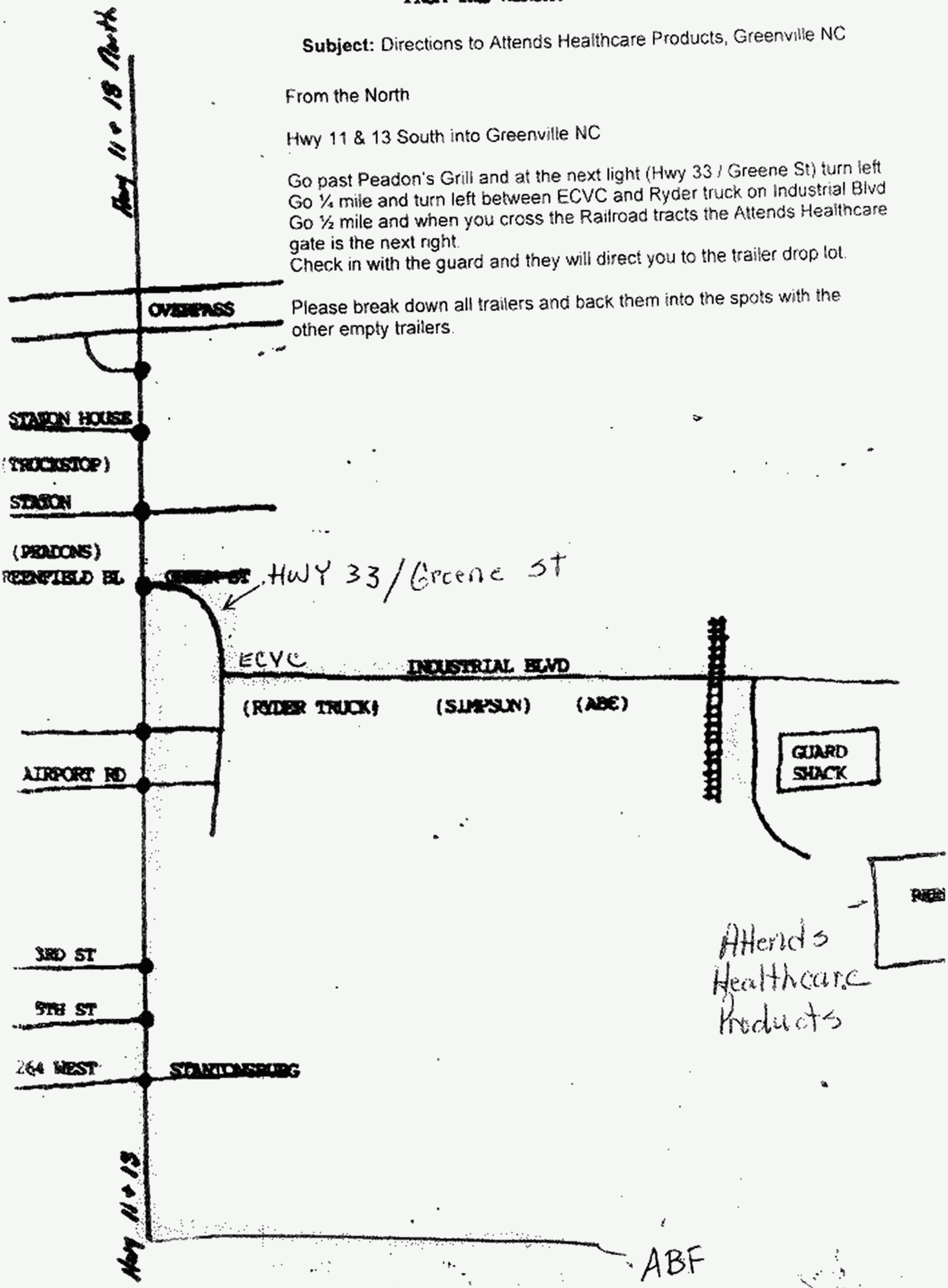

* NOTE: NOT ALL TRAFFIC LIGHTS AND/OR CROSS STREETS SHOWN!!

DAYS INN MOTEL
NEW STANTON, PA (542)

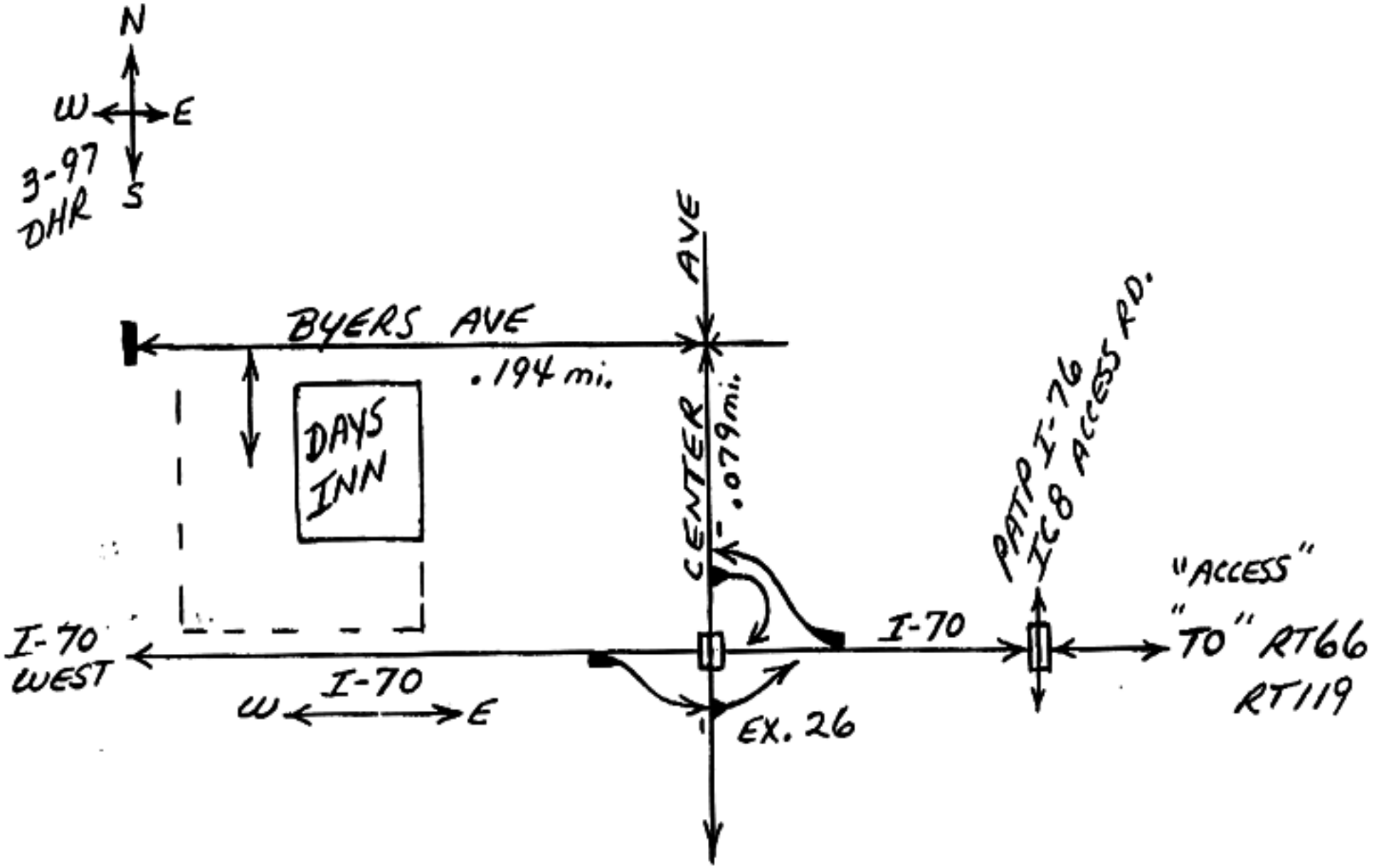

(588) DANVILLE, PA
(PAPER MAGIC)

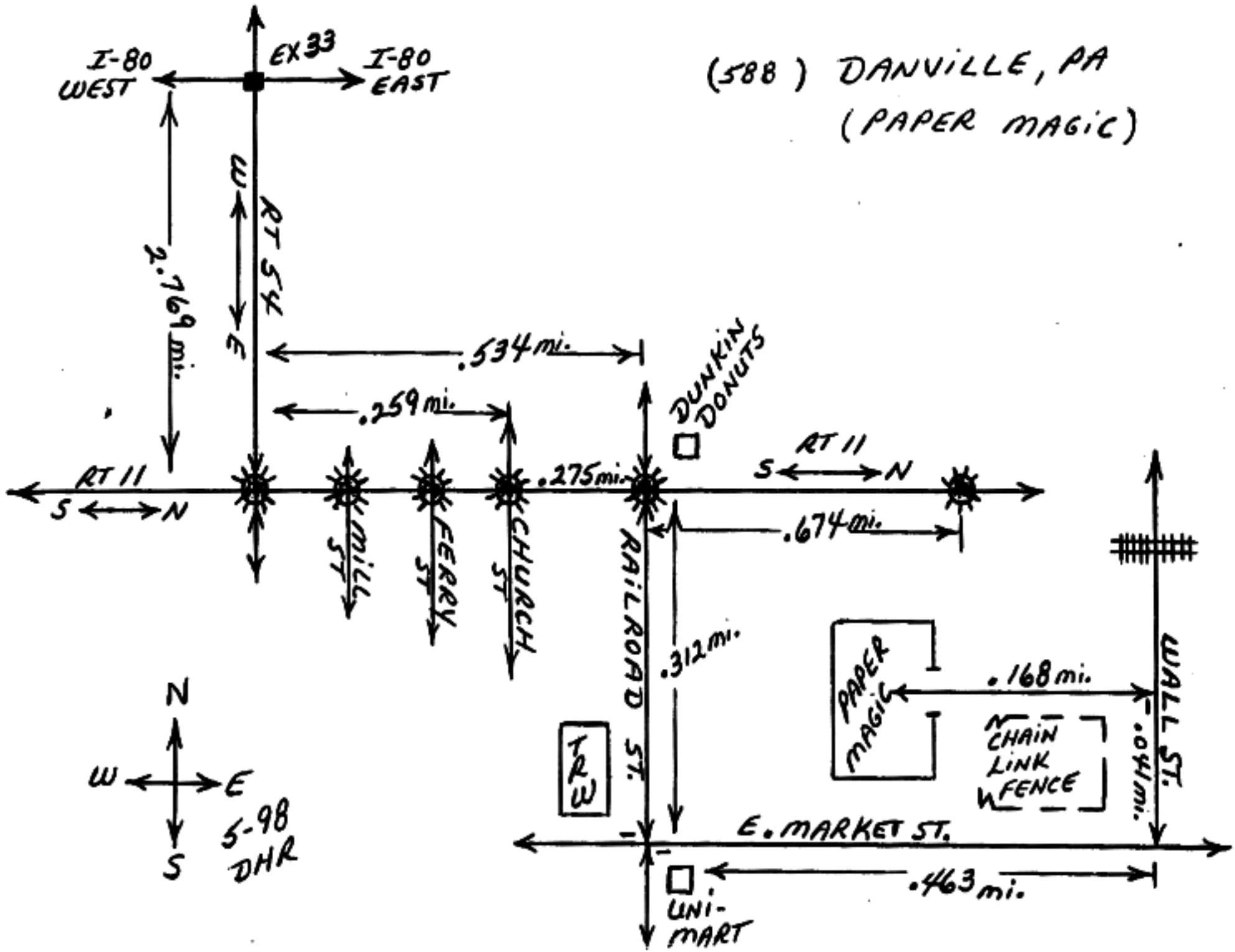

WINCHESTER, VA. (589) EXIT 313

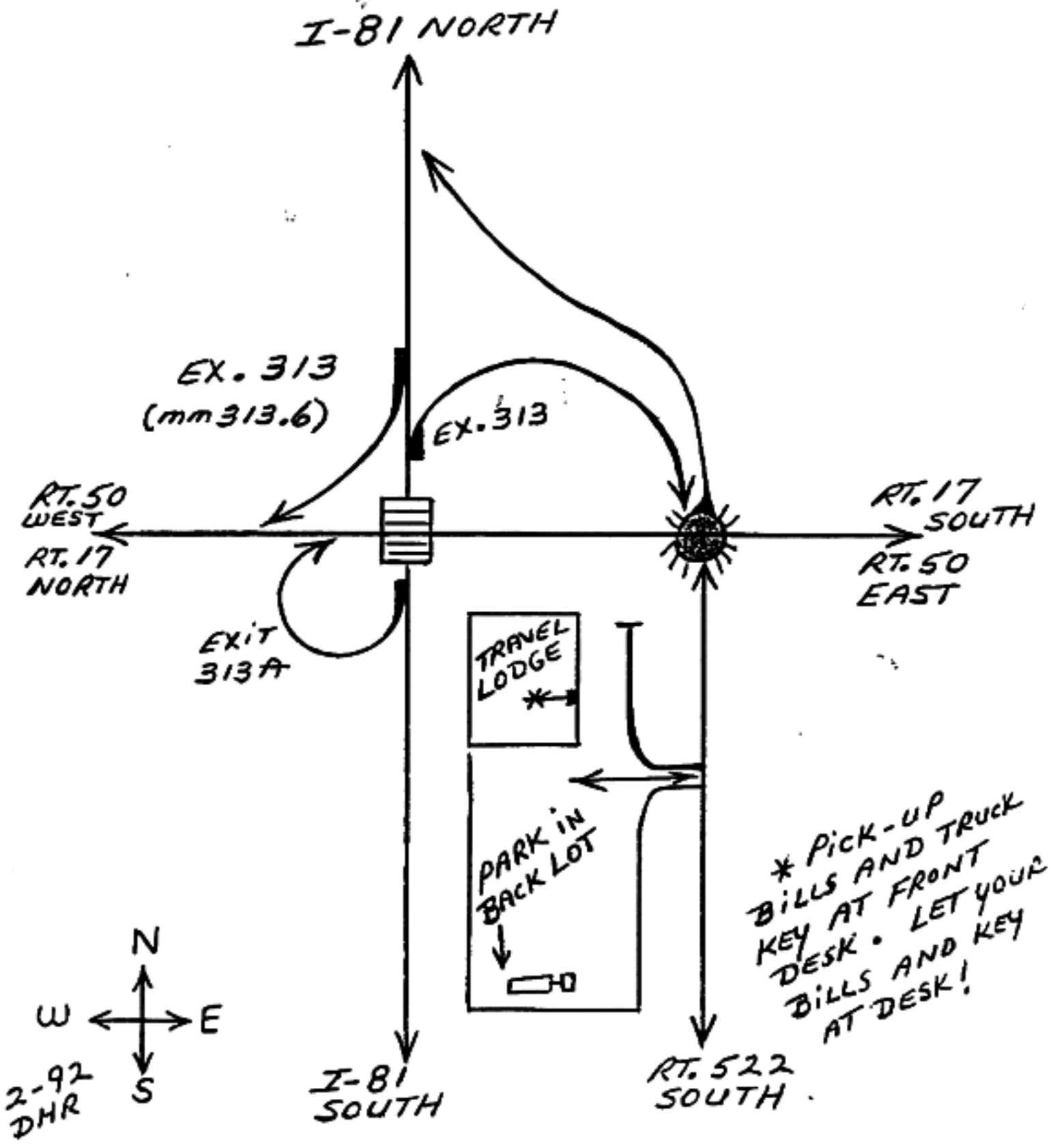

KOHL'S WAREHOUSE
WINCHESTER, VA (589)

*NOTE: NOT ALL TRAFFIC LIGHTS AND/OR CROSS-STREETS SHOWN!!

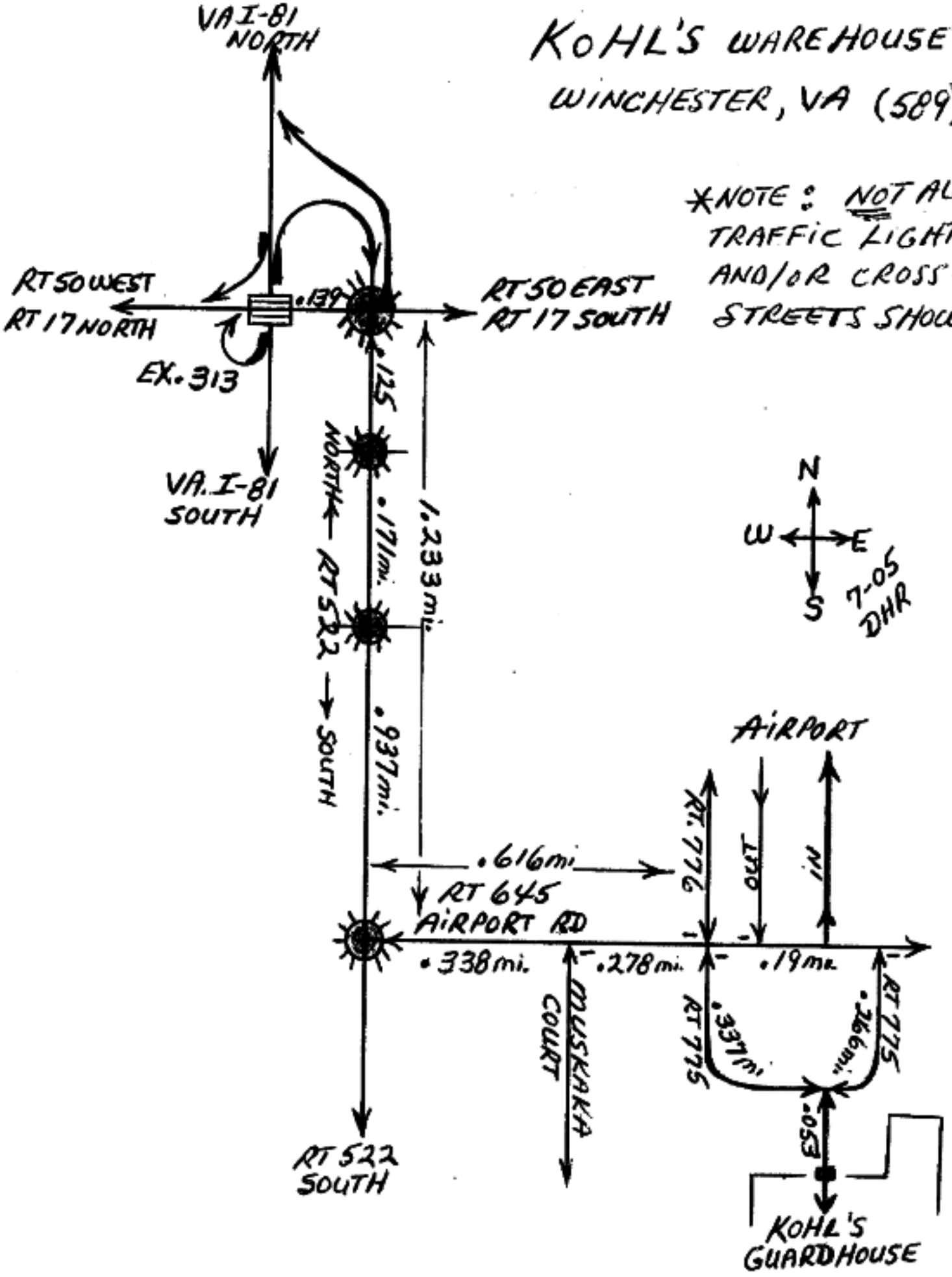

(591) TARGET DISTRIBUTION
STUARTS DRAFT, VA

*NOTE: NOT ALL TRAFFIC LIGHTS AND/OR CROSS STREETS SHOWN!!

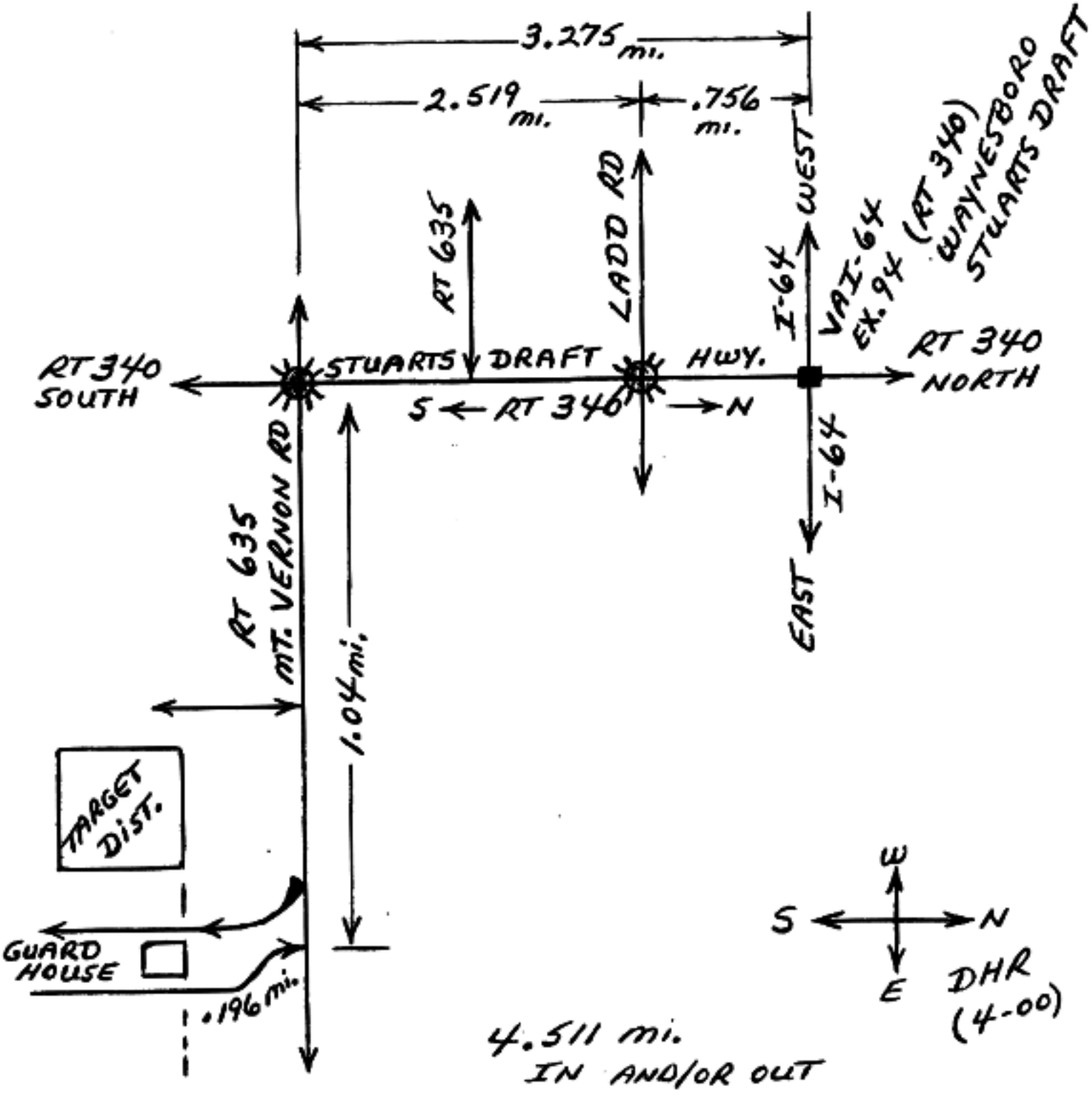

(626) BRIDGEWATER, VA.

(MARSHALL'S DIST.)

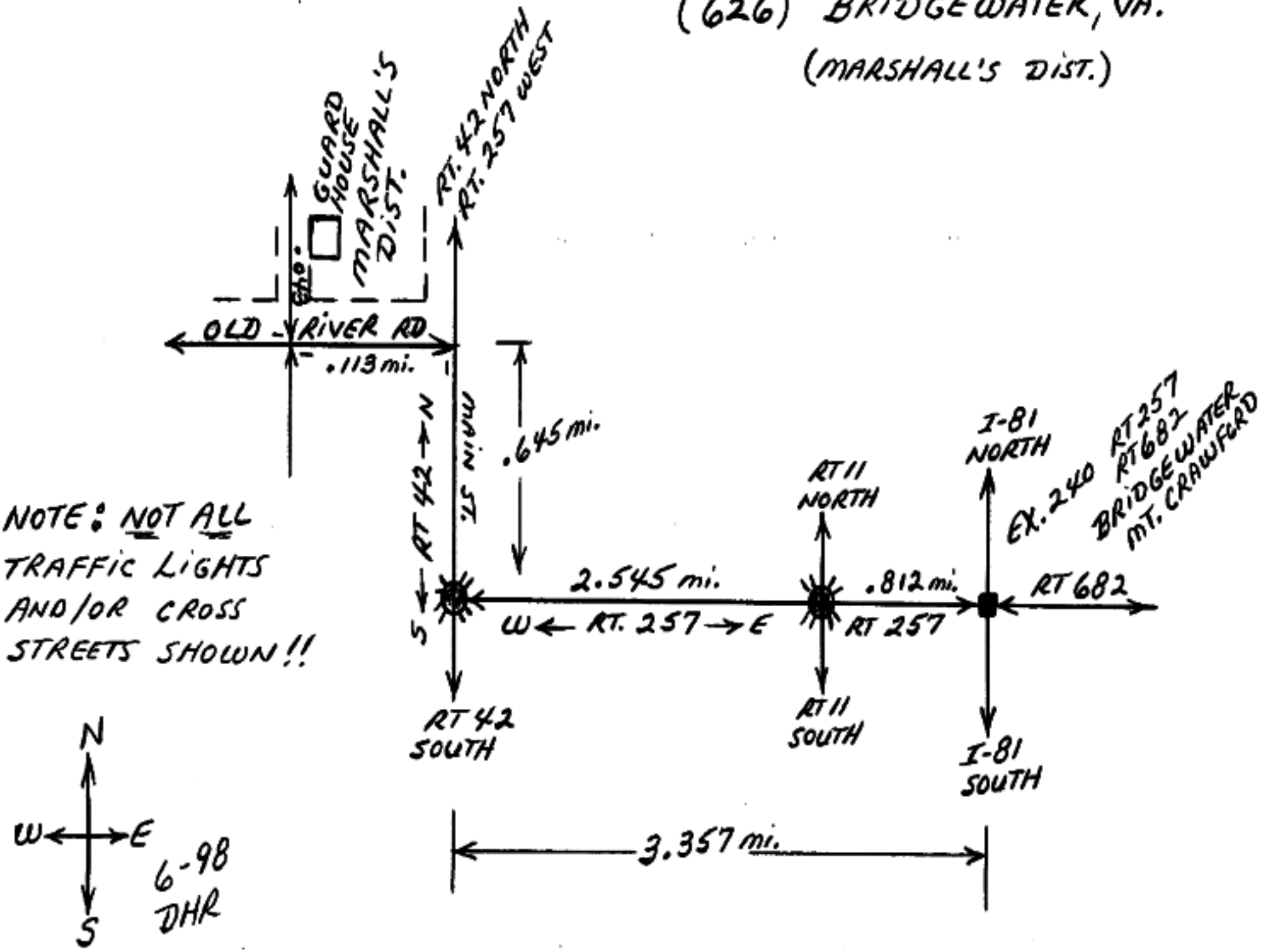

LITTLESTOWN, PA (642)
(LEE METALS)

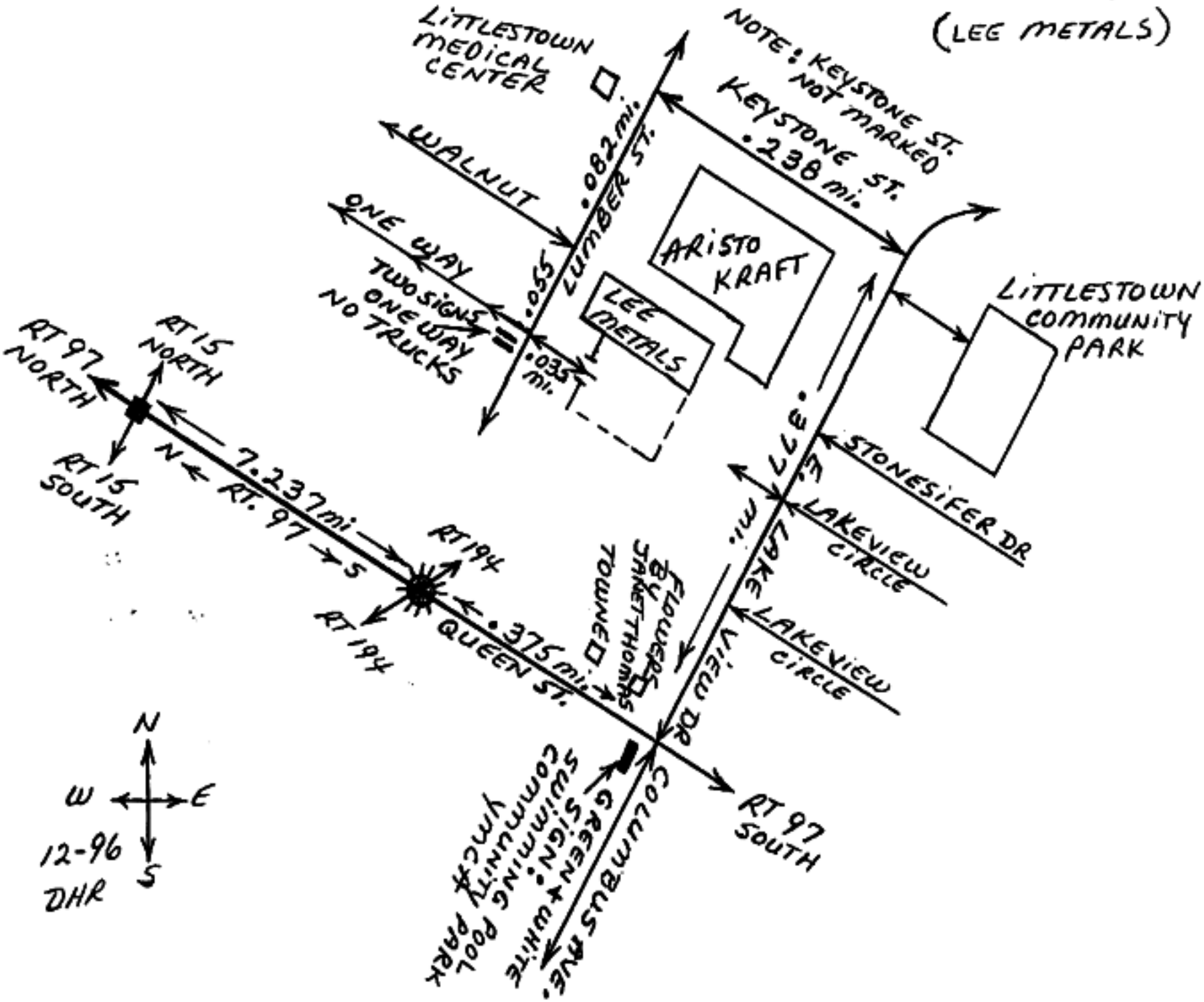

(649) UWCHLAND, PA.
(WYETH LABS)

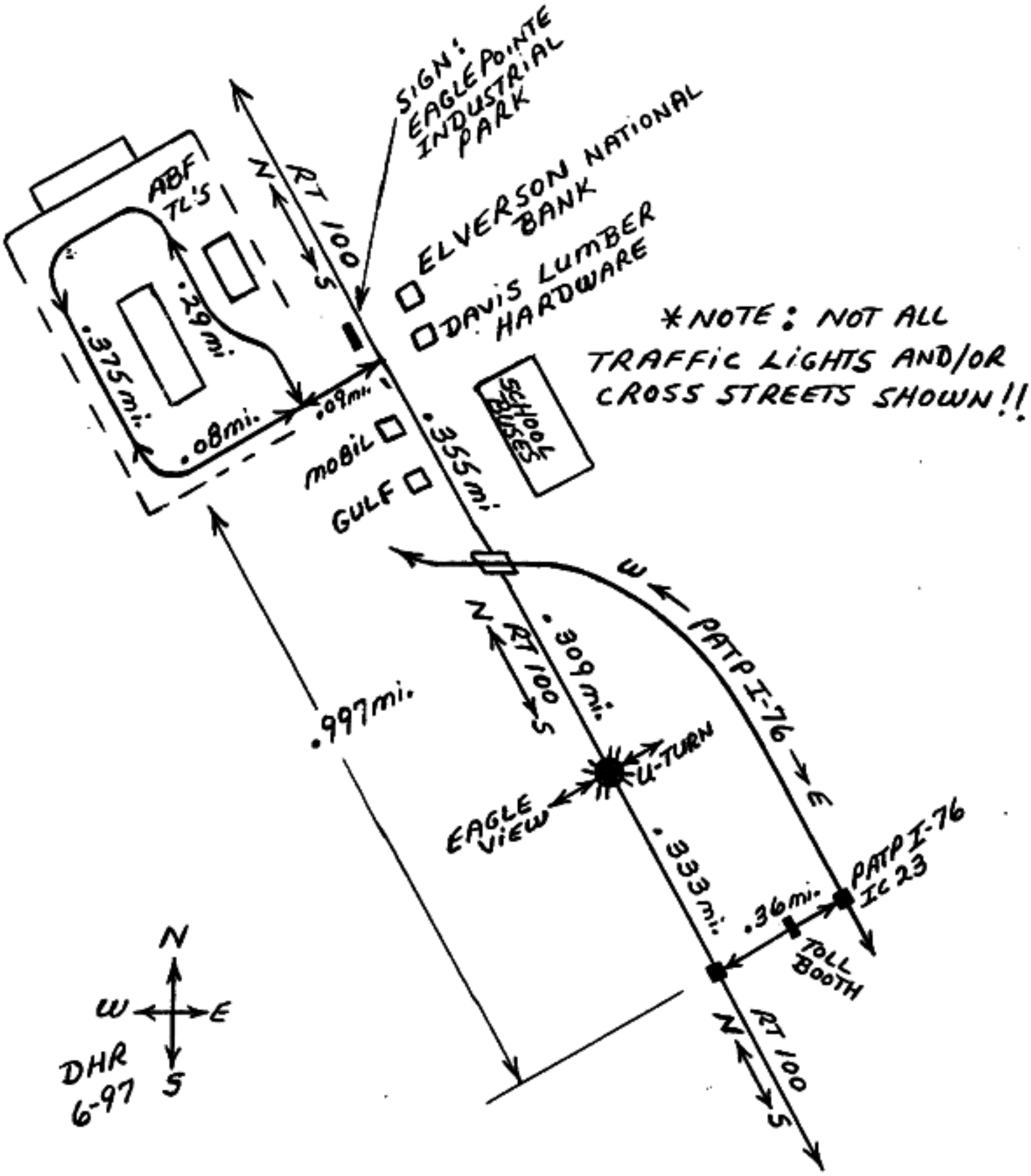

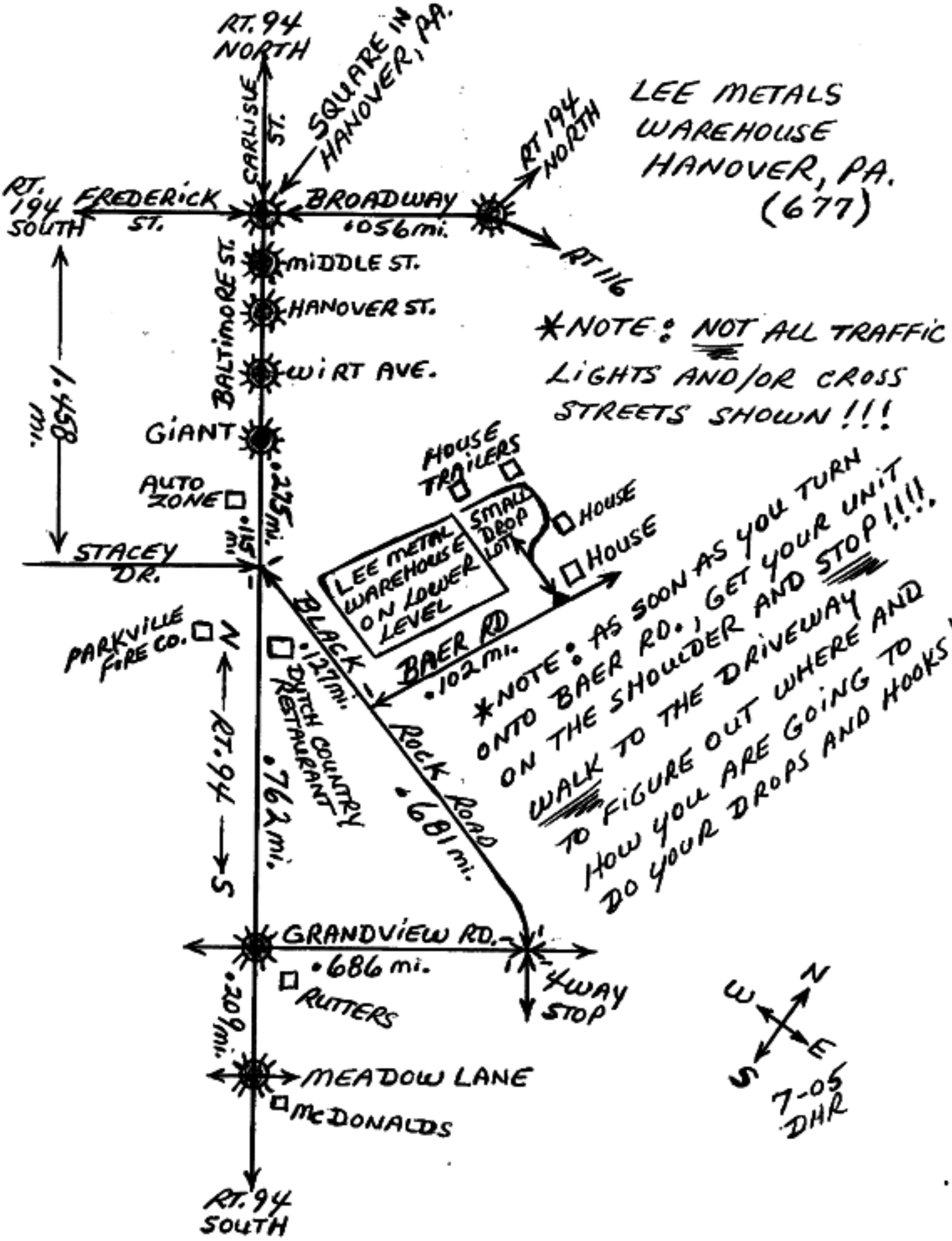
LEE METALS
WAREHOUSE
HANOVER, PA.
(677)
RT. 94 NORTH
CARLISLE ST.
SQUARE IN HANOVER, PA.
RT 194 NORTH
RT. 194 SOUTH
FREDERICK ST.
BROADWAY
.056 mi.
RT 116
MIDDLE ST.
HANOVER ST.
WIRT AVE.
BALTIMORE ST.
*NOTE: NOT ALL TRAFFIC LIGHTS AND/OR CROSS STREETS SHOWN!!!
1.458 mi.
GIANT
.225 mi.
HOUSE TRAILERS
AUTO ZONE
.151 mi.
STACEY DR.
LEE METAL WAREHOUSE ON LOWER LEVEL
SMALL DROP LOT
HOUSE
HOUSE
BLACK ROCK ROAD
BAER RD
.102 mi.
PARKVILLE FIRE CO.
N
.127 mi.
DUTCH COUNTRY RESTAURANT
*NOTE: AS SOON AS YOU TURN ONTO BAER RD., GET YOUR UNIT ON THE SHOULDER AND STOP!!!!
WALK TO THE DRIVEWAY TO FIGURE OUT WHERE AND HOW YOU ARE GOING TO DO YOUR DROPS AND HOOKS!!
RT. 94
S
.762 mi.
.681 mi.
GRANDVIEW RD.
.686 mi.
4WAY STOP
RUTTERS
.209 mi.
MEADOW LANE
McDONALDS
RT. 94 SOUTH
W
N
E
S
7-05 DHR

WHITE RIVER JUNCTION, VT. (683)

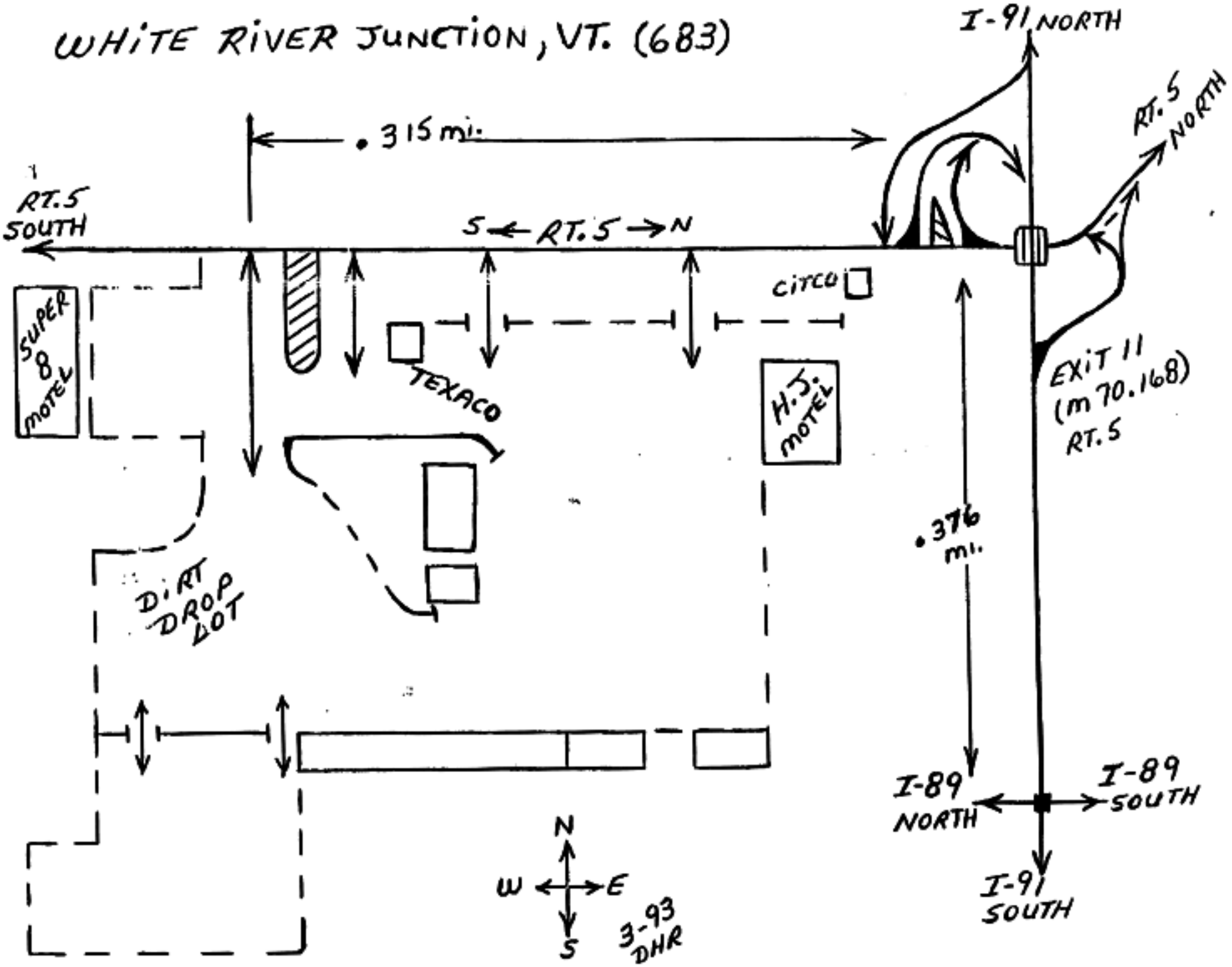

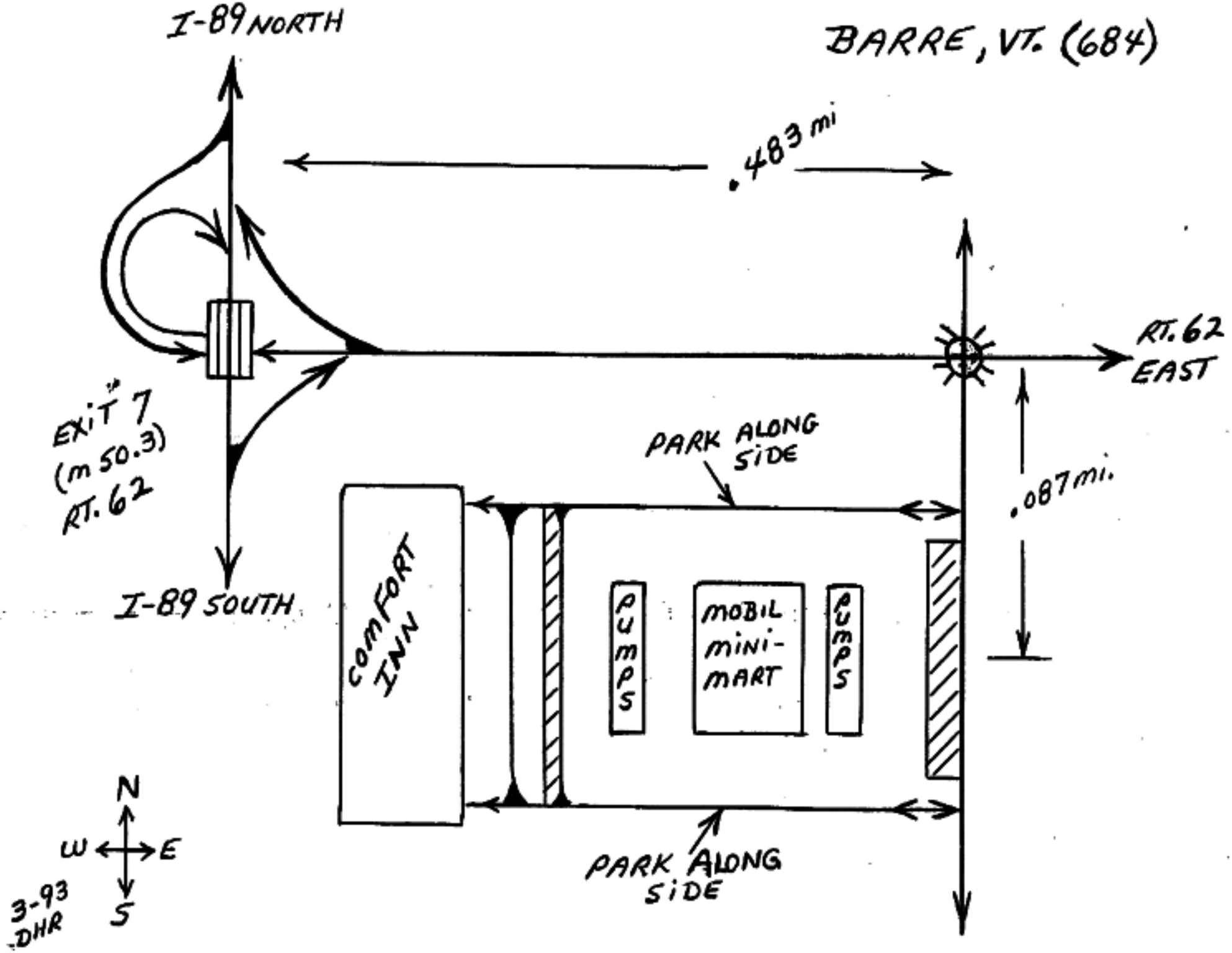
BARRE, VT. (684)
I-89 NORTH
.483 mi
RT. 62
EAST
EXIT 7
(m 50.3)
RT. 62
PARK ALONG SIDE
.087 mi.
I-89 SOUTH
COMFORT INN
PUMPS
MOBIL MINI-MART
PUMPS
PARK ALONG SIDE
N
W
E
S
3-93
DHR

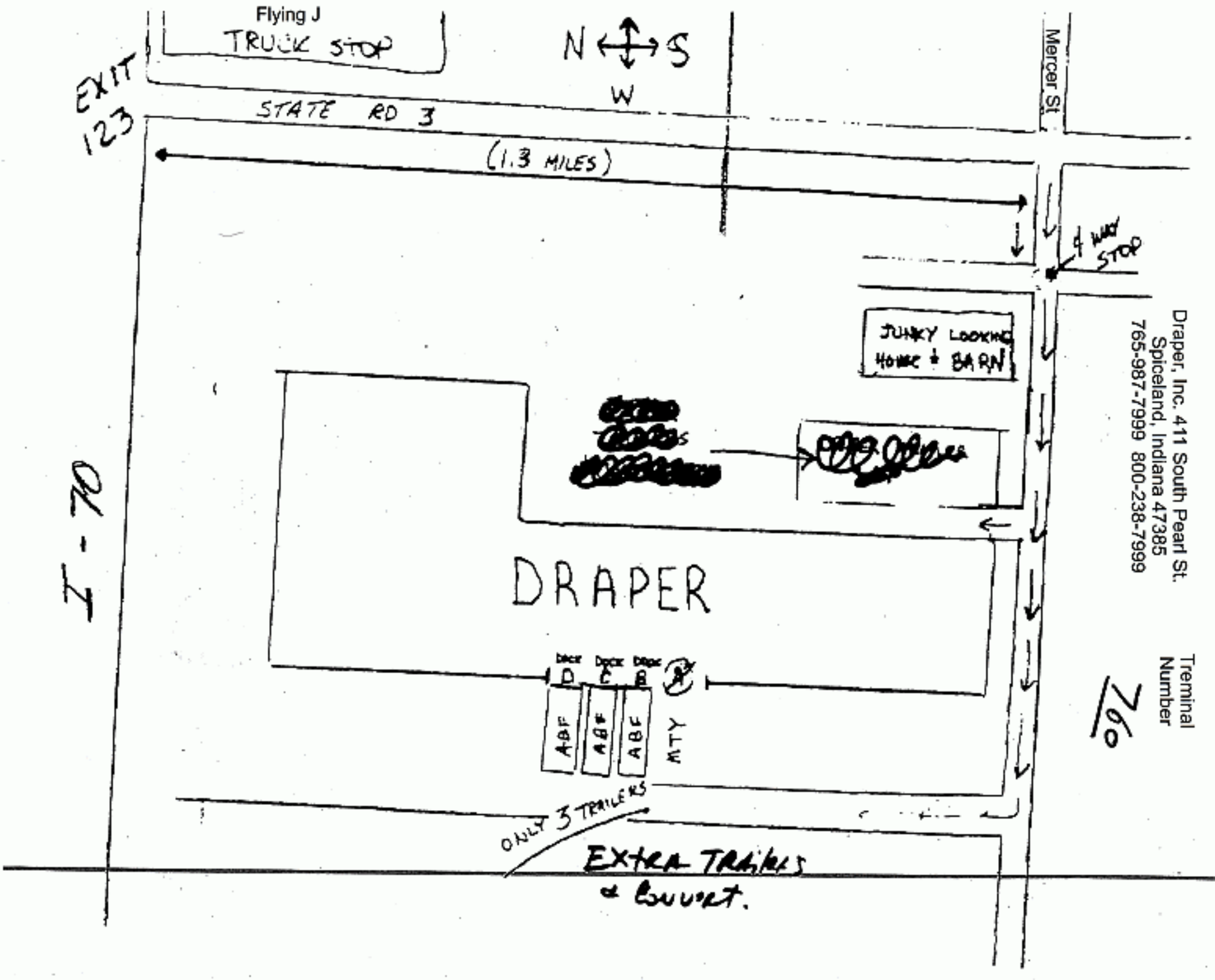
Flying J
TRUCK STOP
N
S
W
EXIT 123
STATE RD 3
(1.3 MILES)
Mercer St.
4 WAY STOP
JUNKY LOOKING HOME + BARN
[redacted]
DRAPER
Dock D
Dock C
Dock B
ABF
ABF
ABF
MTY
ONLY 3 TRAILERS
EXTRA TRAILERS at COURT.
I - 70
Draper, Inc. 411 South Pearl St.
Spiceland, Indiana 47385
765-987-7999 800-238-7999
Treminal Number
70

Google

Abbott/Ross Labs Altavista VA

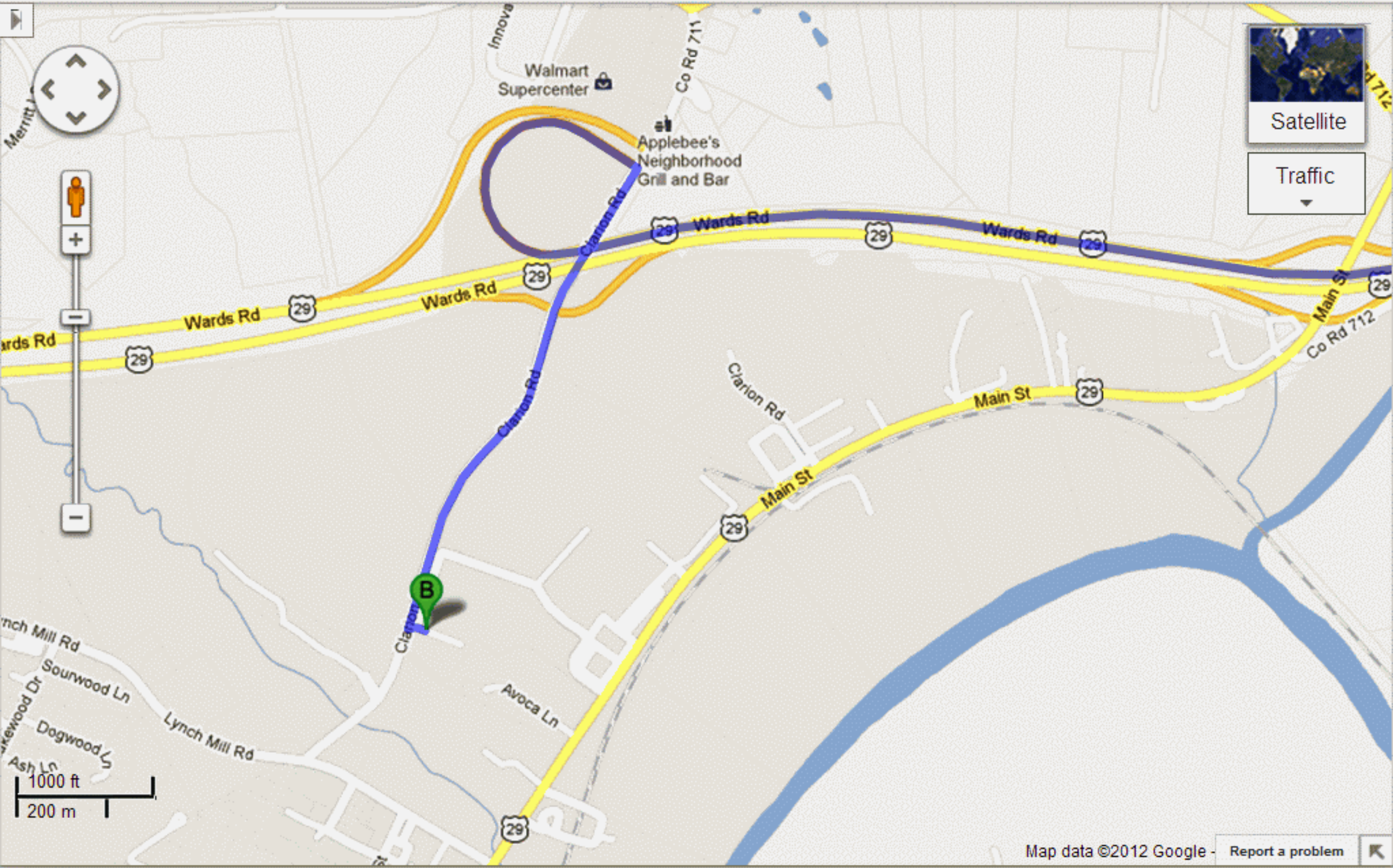

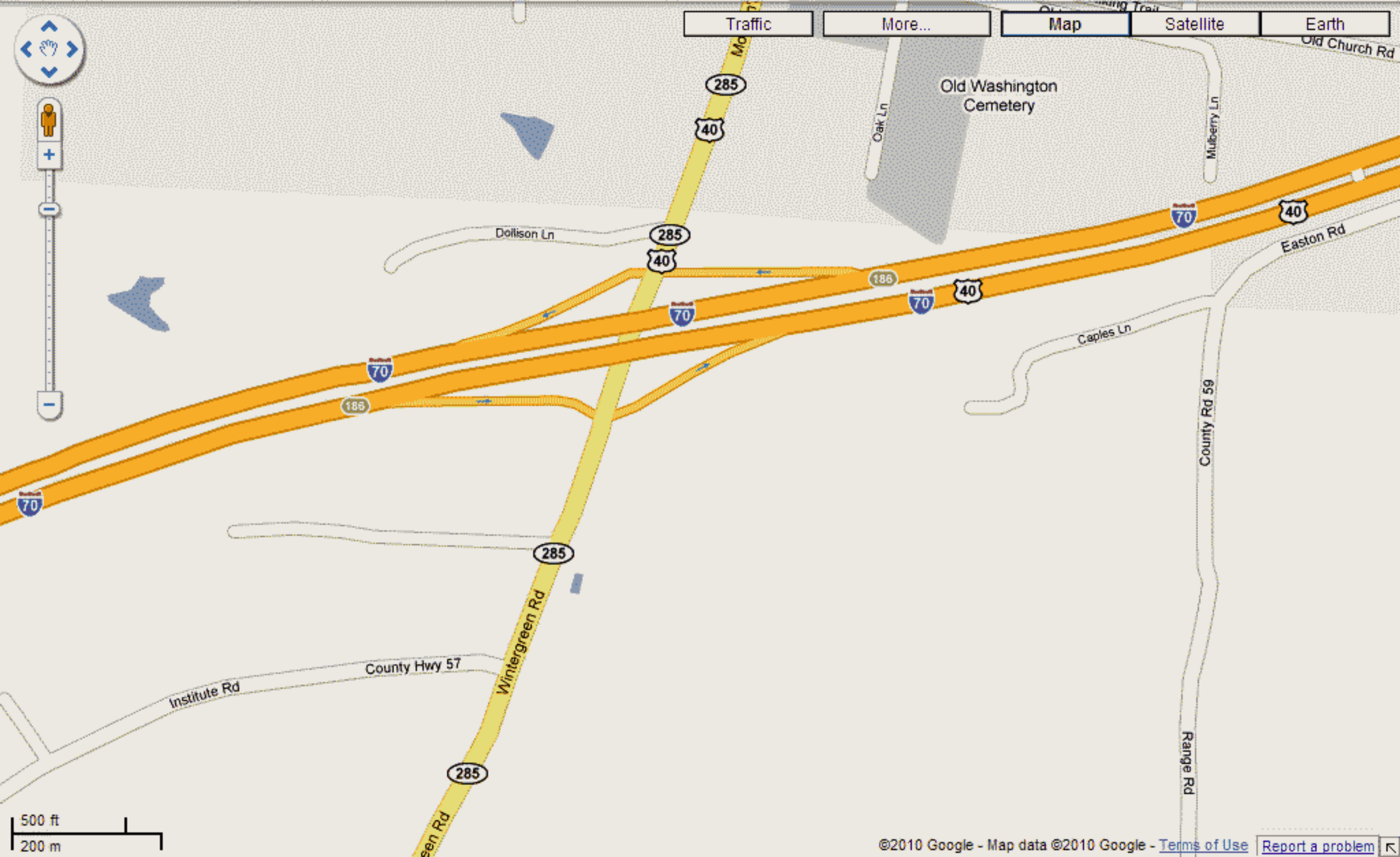
Traffic
More...
Map
Satellite
Earth
Old Church Rd
Old Washington Cemetery
Oak Ln
Mulberry Ln
Dollison Ln
Easton Rd
Caples Ln
County Rd 59
Range Rd
Wintergreen Rd
County Hwy 57
Institute Rd
285
40
70
186
500 ft
200 m
©2010 Google - Map data ©2010 Google - Terms of Use
Report a problem

From Rte183 s take 222 s exit to 422 e(222s merges right into 422e, basically stay straight) Take Mt. Penn exit off 422e, top of ramp take right onto East Neversink Rd, go approx 3 blocks to second right which will be Birchmont Drive. Birchmont deadends at Boscovs D C, guard booth will be on right and check in with paperwork.

From Boscovs to 241 term- take 422w to 12e to rte 61 s to Centre Ave exit. At traffic light bottom of ramp turn right into Cathedral St. Follow it around the back of the Reading Phillies Stadium. It then turns into Front St and approx 3-4 blocks past back of stadium terminal is on left. Boscovs is 10 miles from terminal.

If Needed call Jim H-610-376-7706 or Cell- 610-587-9747.

INDIANAPOLIS, IND. (050)

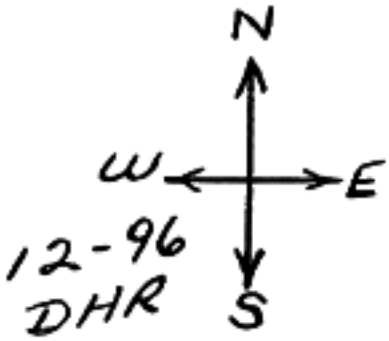

*NOTE: NOT ALL TRAFFIC LIGHTS AND/OR CROSS STREETS SHOWN!!

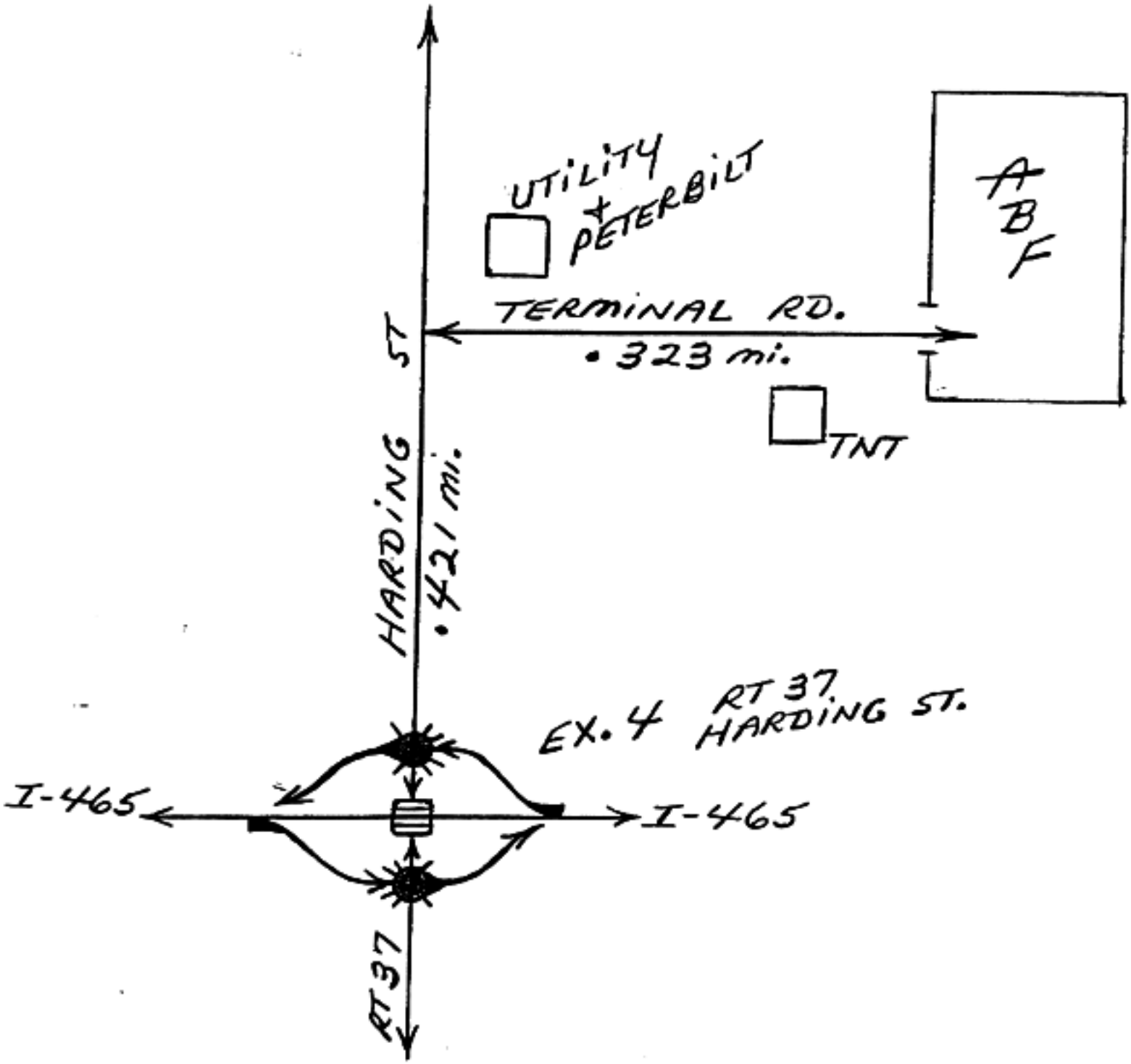

HICKORY, N.C. (090)

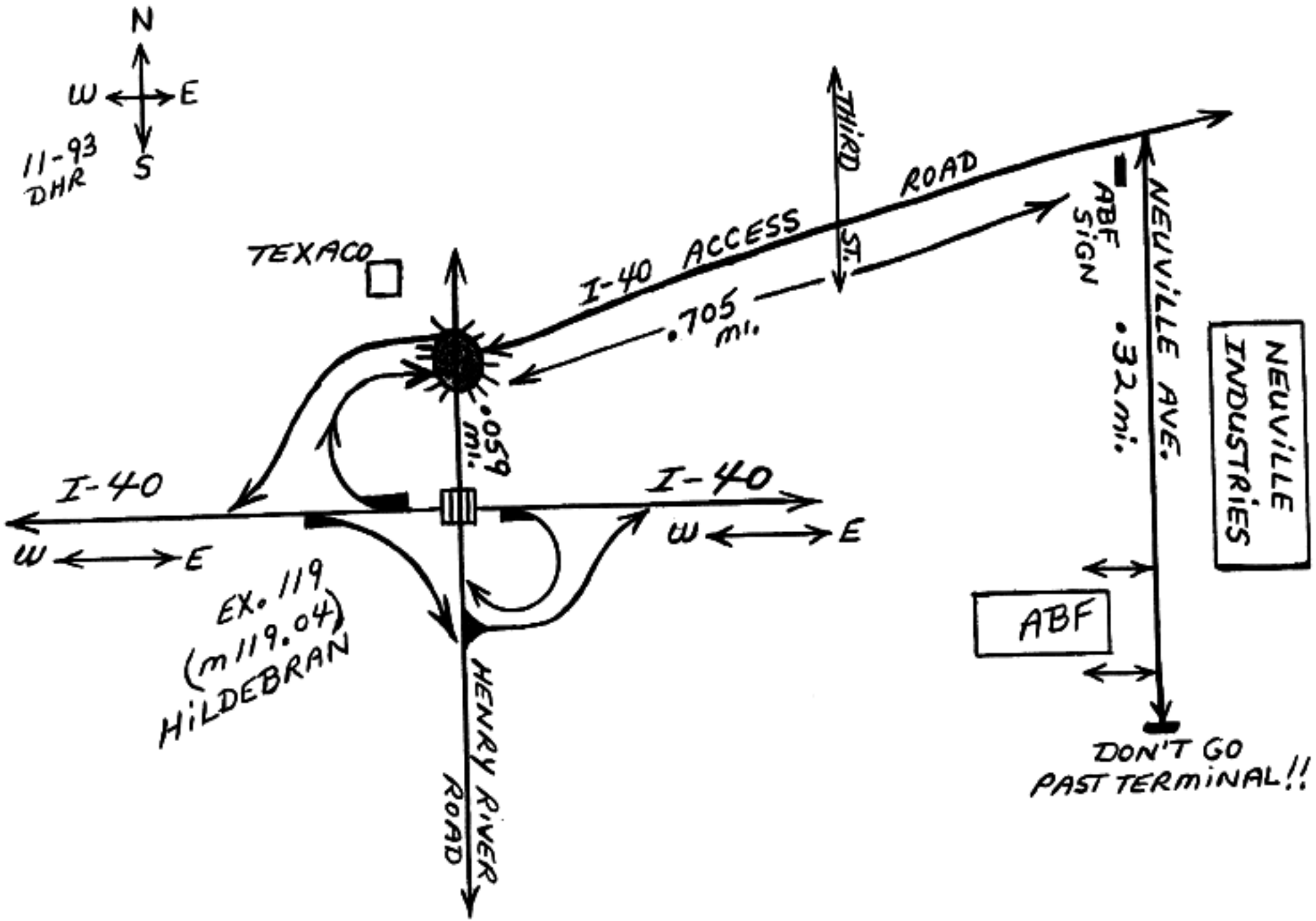

South Bend
106

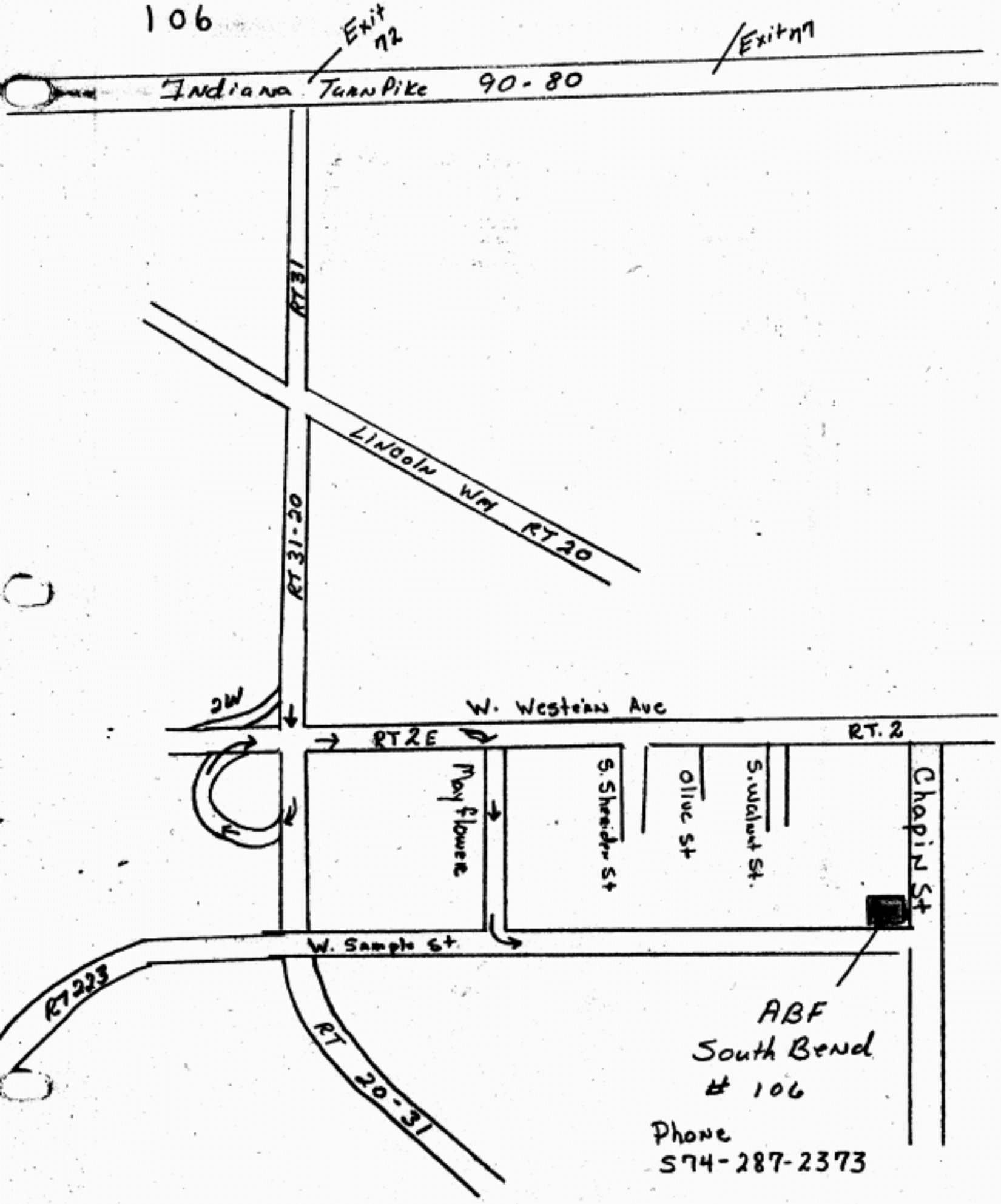

SOUTHBEND 106
559 MILES

BYPASS 31S
X-72

BUS 31S
X-77

INTR 90/80
W—E

TOLL

AIRPORT

2W

SOUTHBEND EXIT

DOES NOT SAY 2E

MAYFLOWER

SOUTH-31S-NORTH 2.5 MILES

HOTEL

- LFT ONTO SAMPLE
- 4TH LIGHT - LFT ONTO BUS 31N (STAY IN 2 RT. LANE
- QUALITY INN ON LF RT@ I-80 OVERPASS

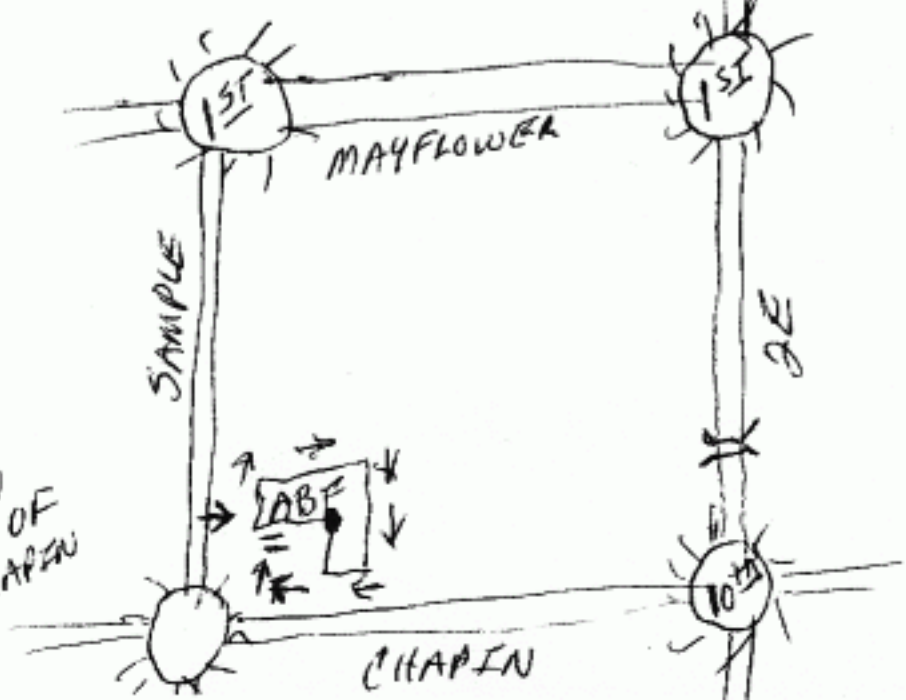

* ABF LIGHT ON CORNER OF SAMPLE/CHAPIN

WARNING
* THE OBJECTS ARE NOT ACTUAL SIZE

SEPT 08'

FLINT, MICHIGAN (194)

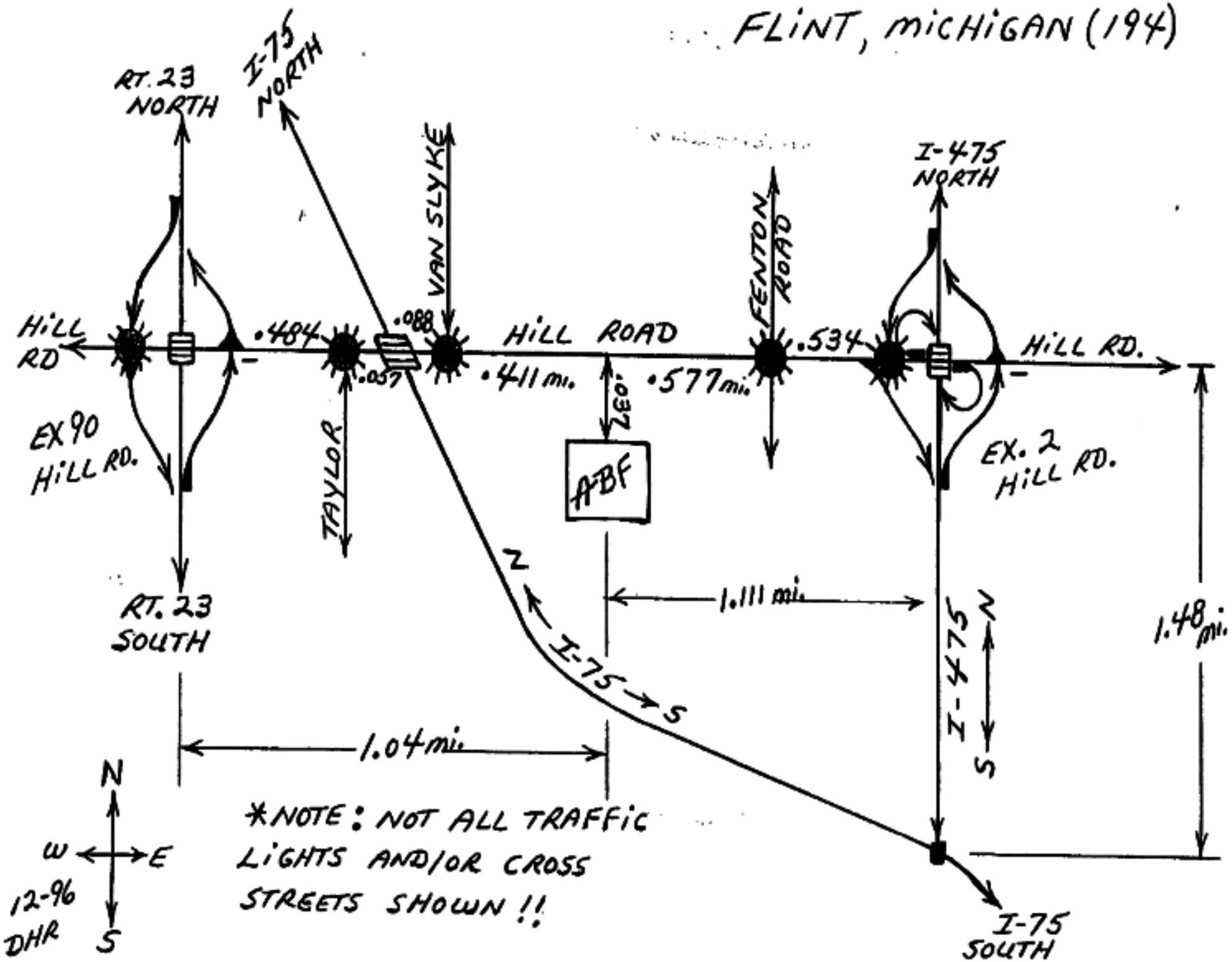

HAGERSTOWN, MD. (198)

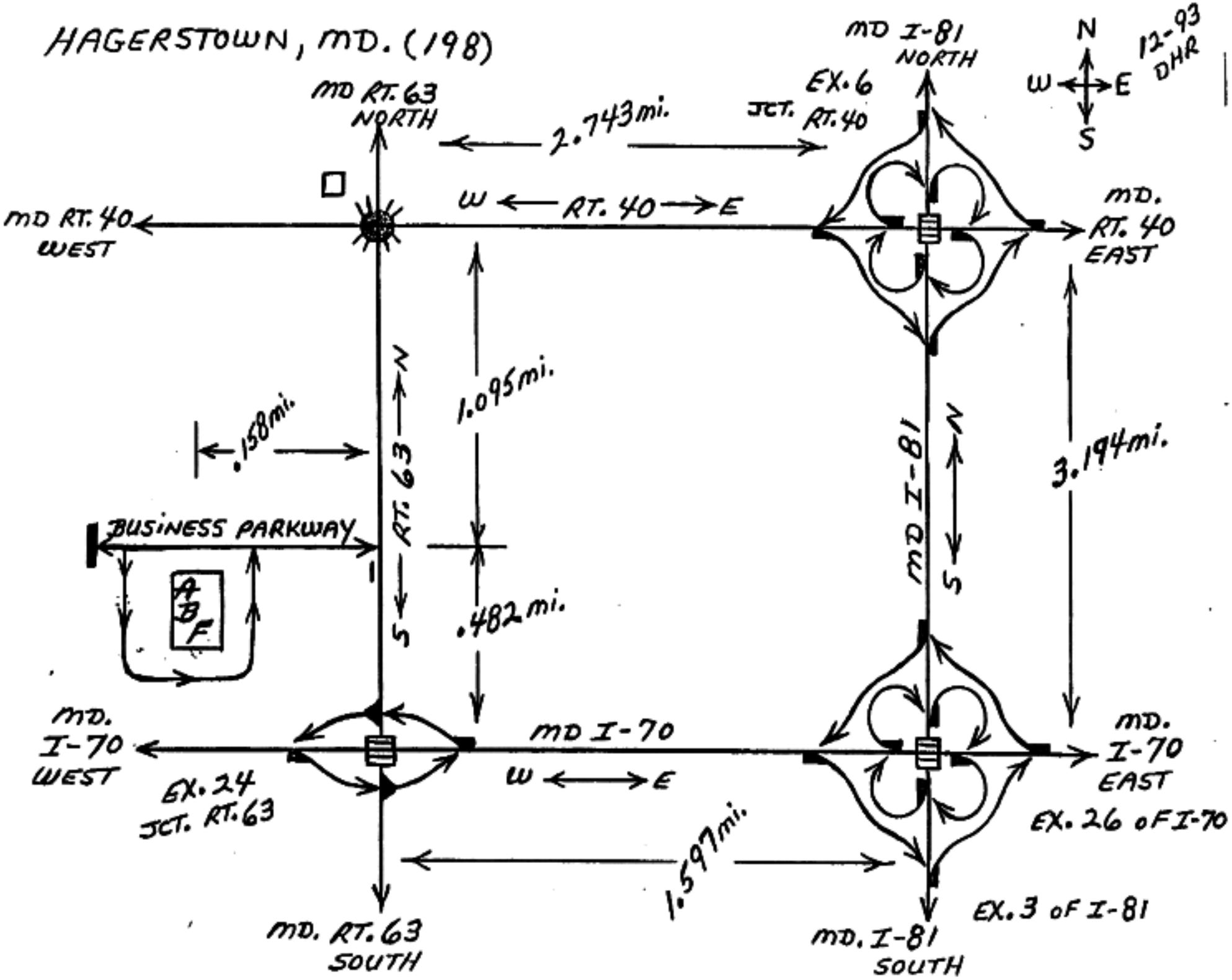

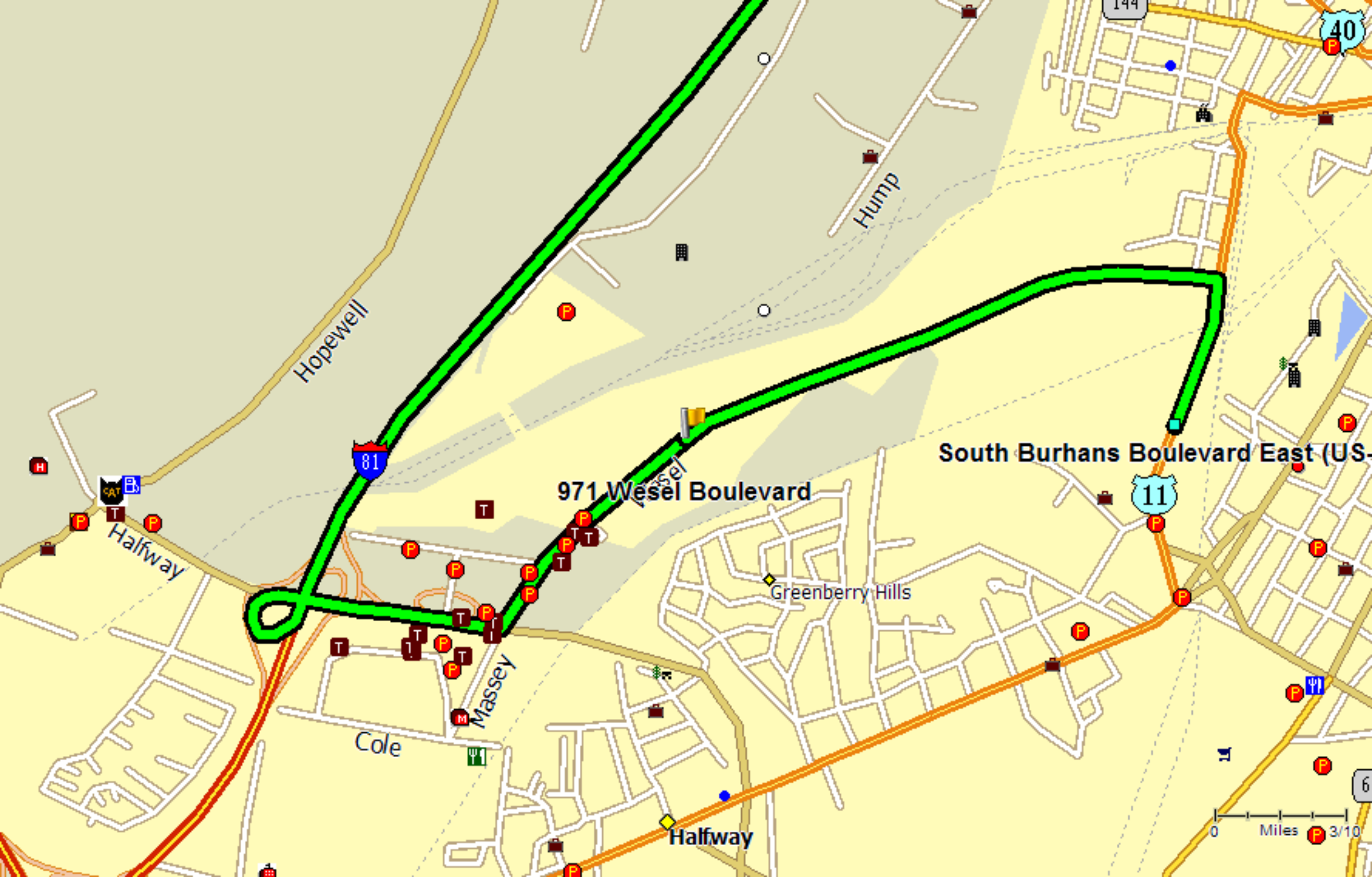

Hopewell
Halfway
81
Hump
Wesel
971 Wesel Boulevard
South Burhans Boulevard East (US-
11
40
144
Greenberry Hills
Massey
Cole
Halfway
0
Miles
3/10

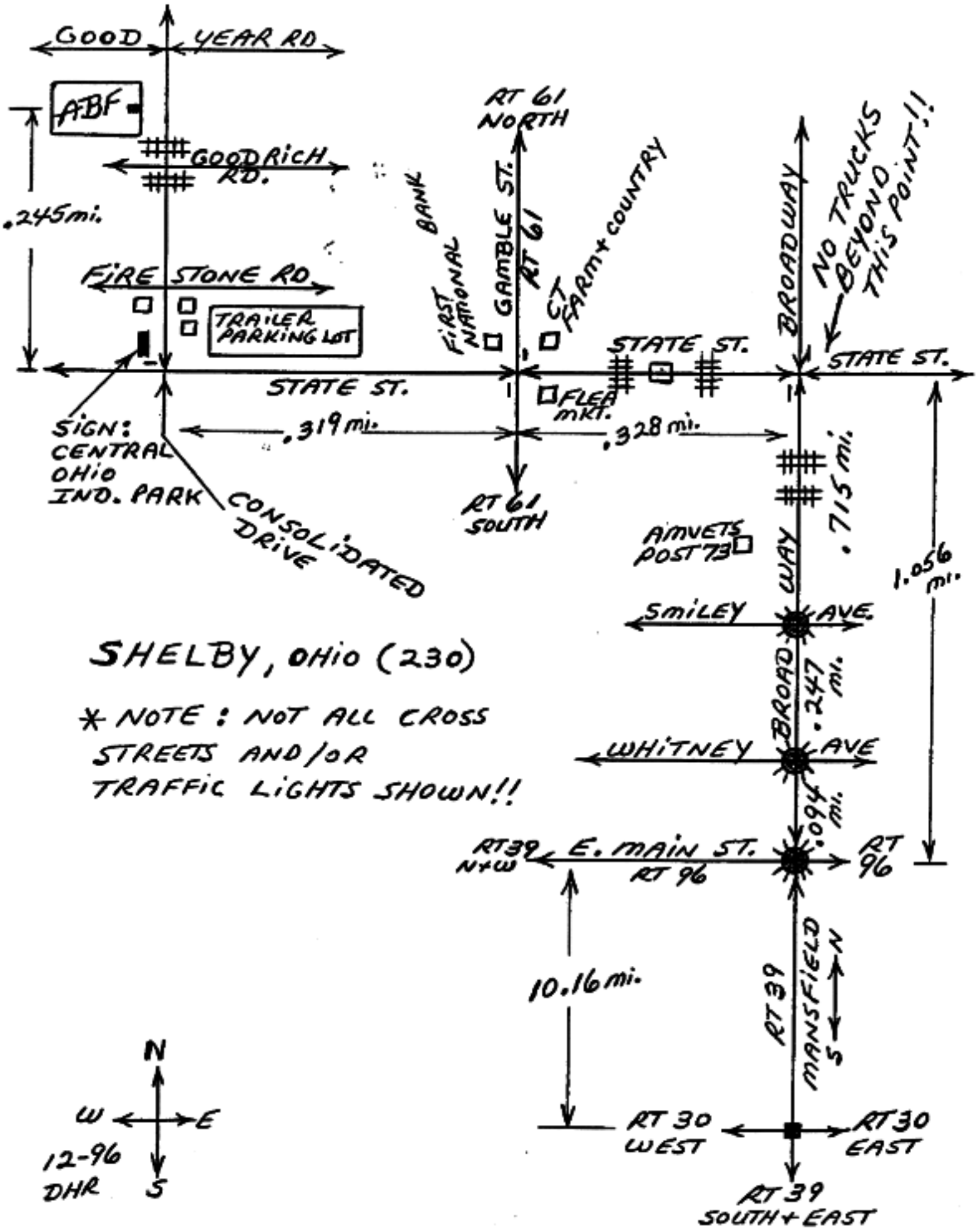

SHELBY, OHIO (230)

* NOTE: NOT ALL CROSS STREETS AND/OR TRAFFIC LIGHTS SHOWN!!

KNOXVILLE, TN (248)

*NOTE: NOT ALL TRAFFIC LIGHTS AND/OR CROSS STREETS SHOWN!!

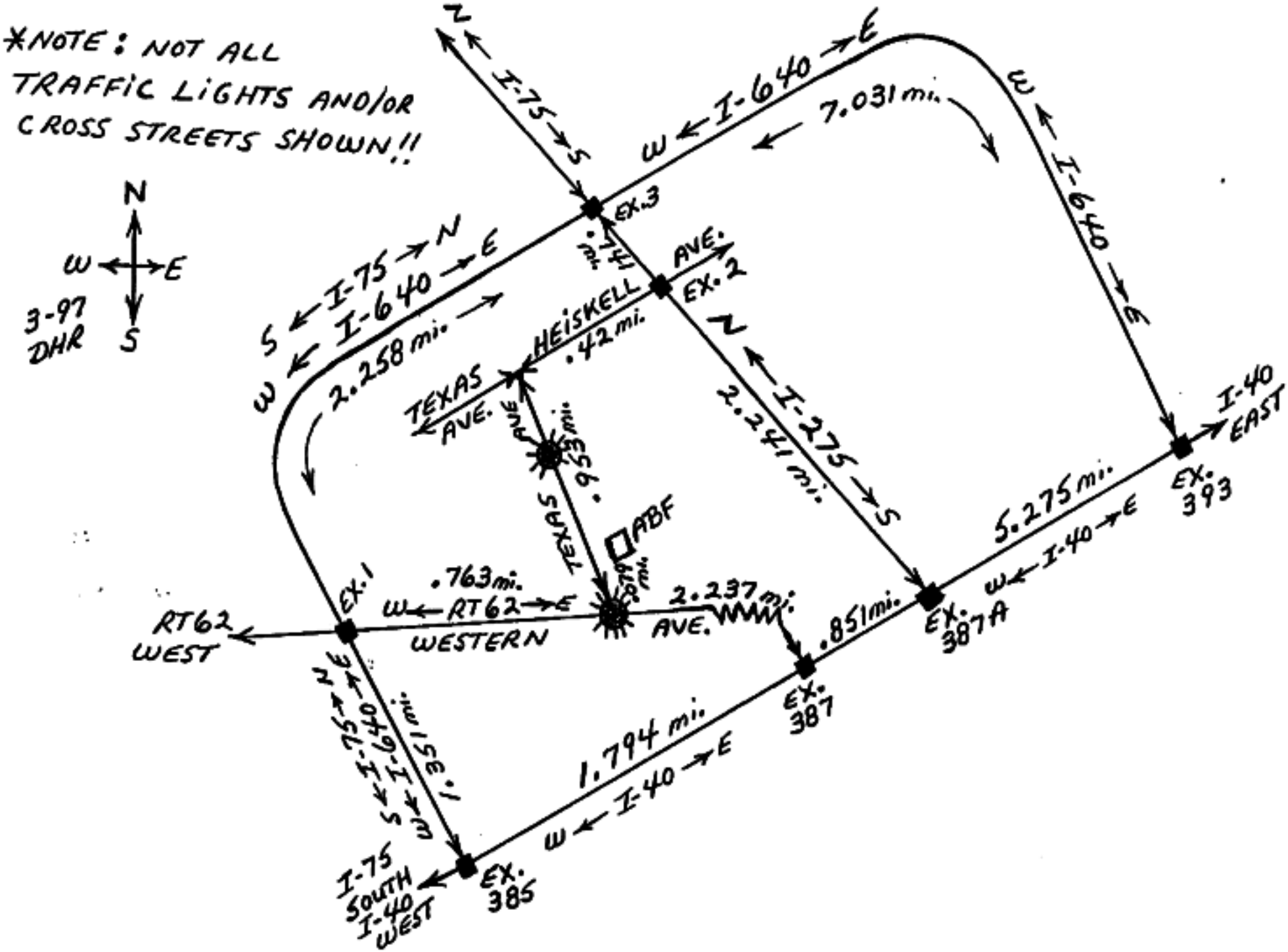

BINGHAMTON, NY. (318)

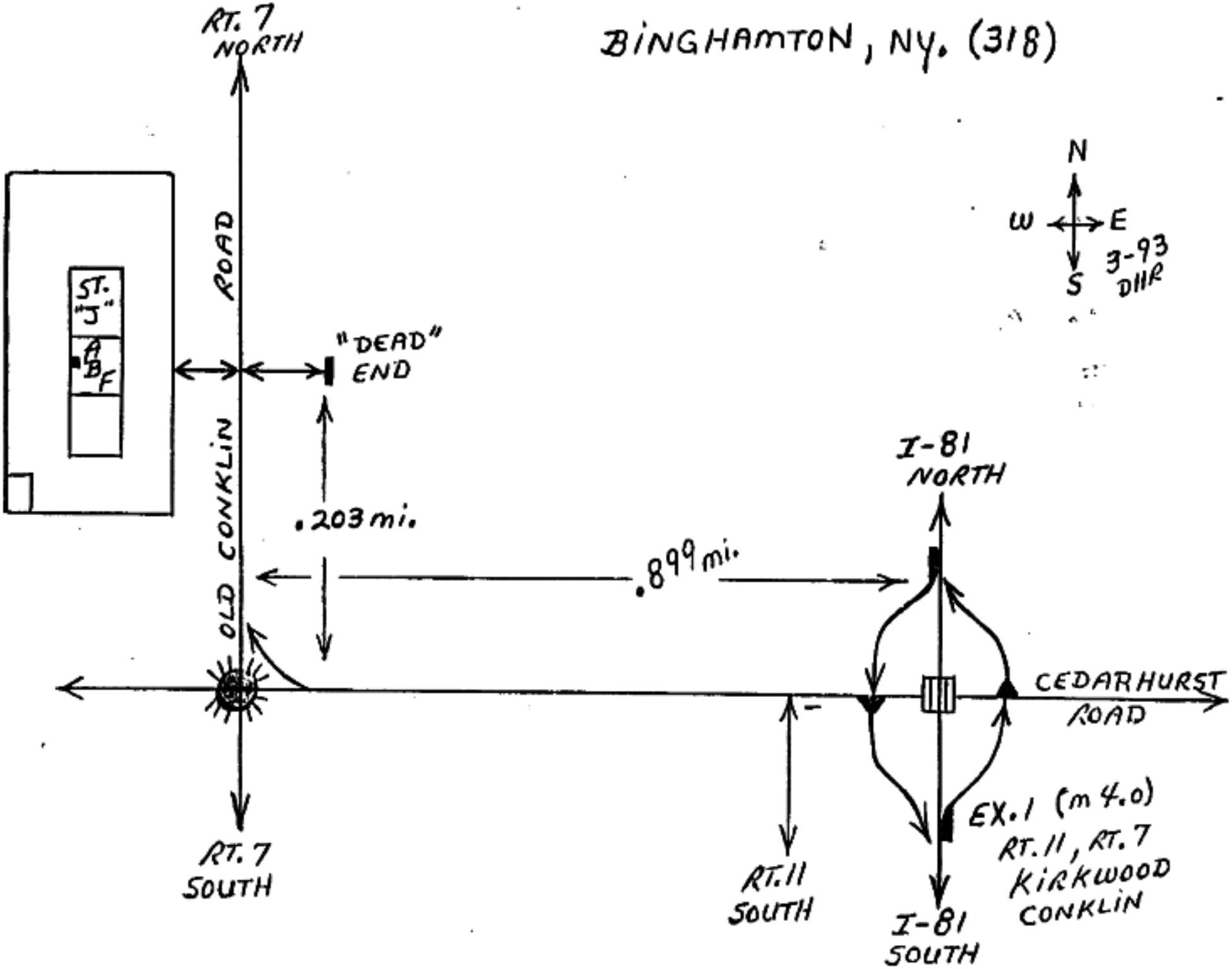

NOTE: THIS MAP IS NOT EXACTLY RIGHT WHEN COMING UP RT. 24. THEY HAVE CHANGED IT A LITTLE !!

PONTIAC, MICH. (349)

*NOTE: NOT ALL TRAFFIC LIGHTS SHOWN, NOT ALL CROSS STREETS SHOWN!!

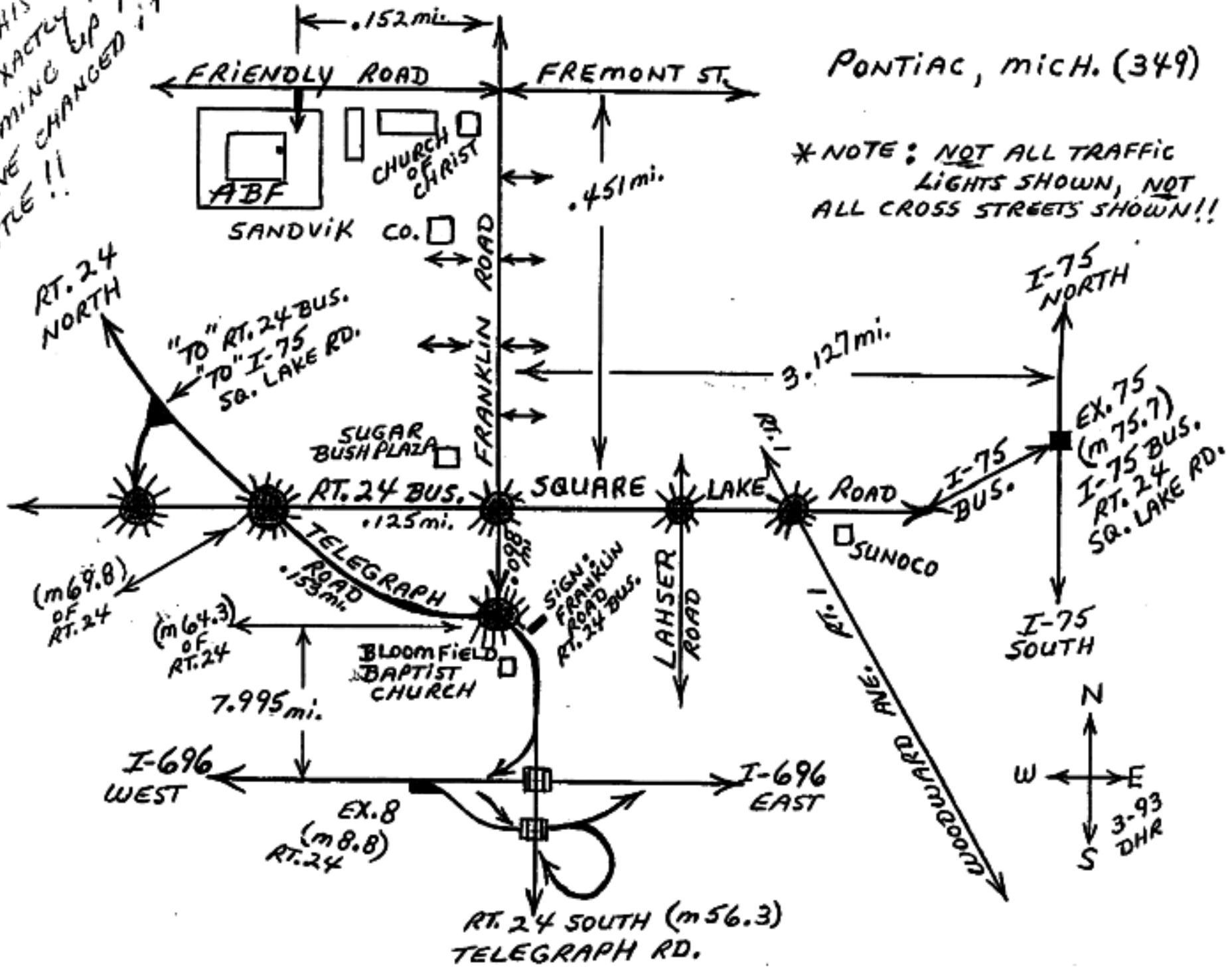

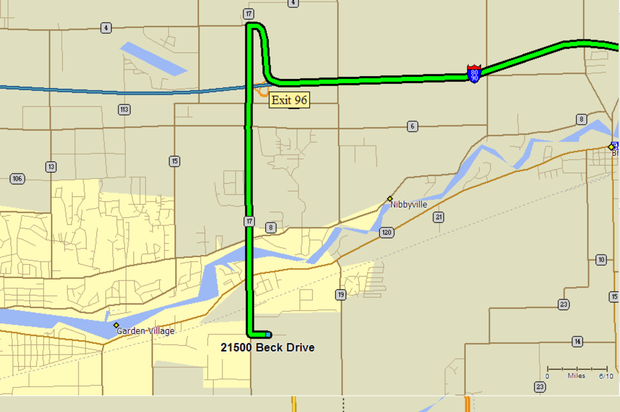

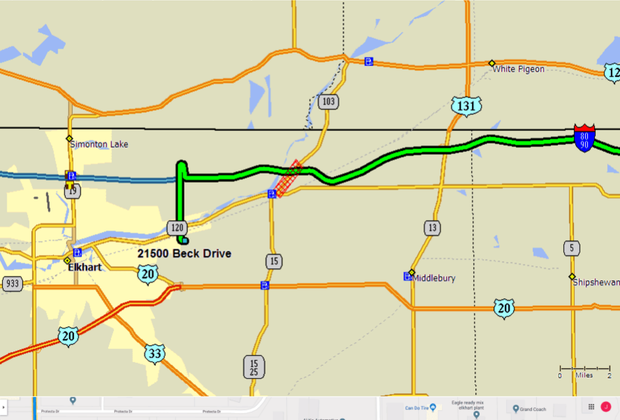

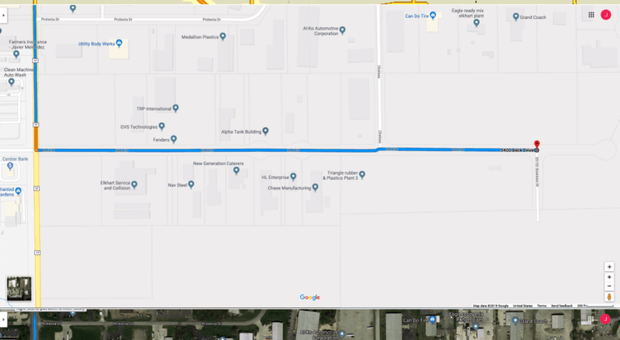

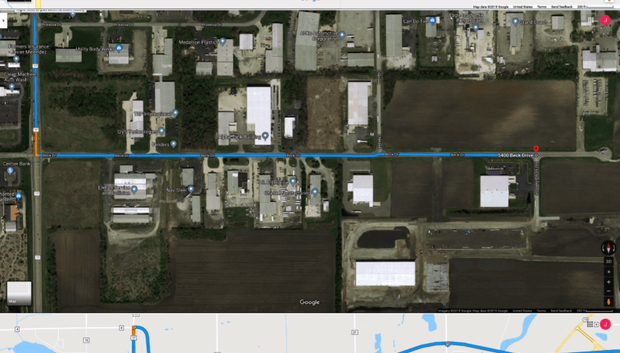

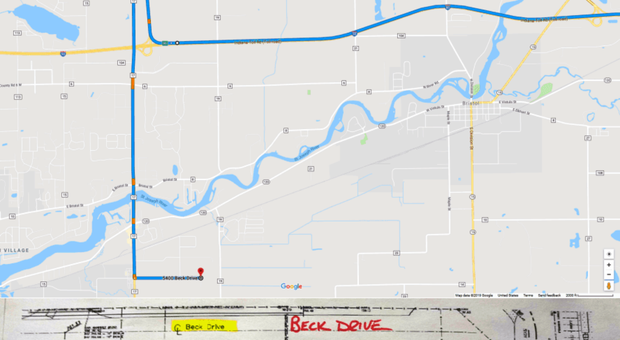

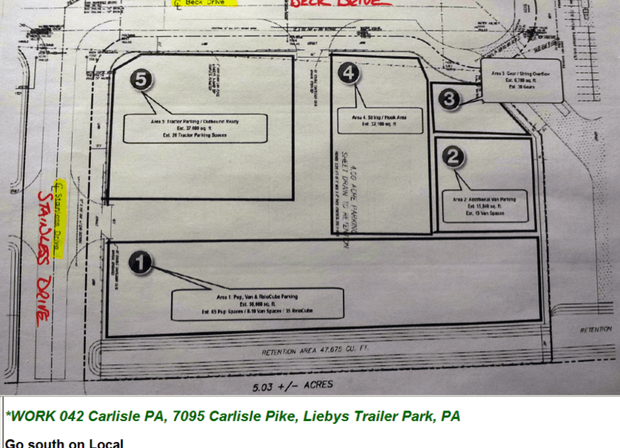

WORK 042 Carlisle PA, 7095 Carlisle Pike, Liebys Trailer Park, PA

Go south on Local		
Drive 0.1 miles	0.1	0:00
Turn right on US-11 South (Carlisle Pike)		
Drive 2.0 miles (~3 min)	2.1	0:03
Take ramp to I 76 West (Pennsylvania Turnpike)		
Drive 0.7 miles on Ramp (Start toll)	2.8	0:04
Drive 151.9 miles (~2 hr 30 min)	154.7	2:36
Stay on I 76 West (Pennsylvania Turnpike) as I 70 splits off		
Drive 75.1 miles (~1 hr 15 min) (to PA/OH State Line)	229.8	3:51
Drive 175.3 miles (~2 hr 55 min)	405.1	6:47
Straight on I 80 West (I 90)		
Drive 65.3 miles (~1 hr 5 min) (to OH/IN State Line)	470.3	7:52
Drive 60.3 miles (~1 hr) (End toll)	530.7	8:52
Take Exit 96 to Six Span Road (Route 17 South)		
Drive 0.8 miles on Exit 96 (~2 min)	531.4	8:54
Drive 3.1 miles (~7 min)	534.6	9:01
Proceed ahead as name changes to Beck Drive		
Drive 0.4 miles	534.9	9:03
Turn left on Local		
Drive 0.2 miles	535.1	9:03

106 5400 Beck Dr, Elkhart, IN/South Bend IN, 21999 Beck Drive, Elkhart, IN 535.1 9:03

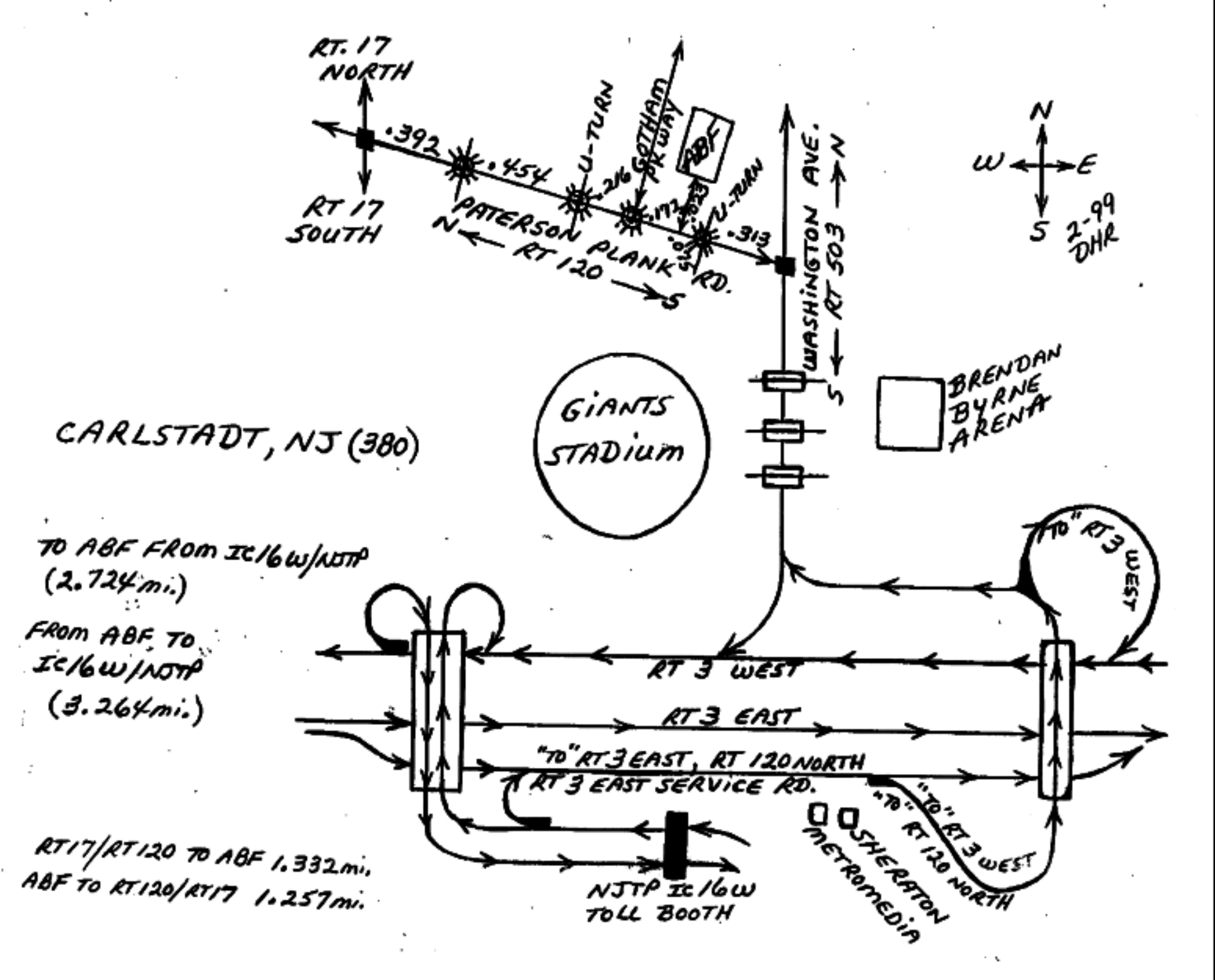
RT. 17 NORTH
RT 17 SOUTH
.392
.454
U-TURN
.216
GOTHAM PKWAY
ABF
.172
U-TURN
.313
PATERSON PLANK RD.
N ← RT 120 → S
WASHINGTON AVE.
RT 503
N
S
N
W
E
S
2-99 DHR
GIANTS STADIUM
BRENDAN BYRNE ARENA
CARLSTADT, NJ (380)
TO ABF FROM IC16W/NJTP (2.724 mi.)
FROM ABF TO IC16W/NJTP (3.264 mi.)
"TO" RT 3 WEST
RT 3 WEST
RT 3 EAST
"TO" RT 3 EAST, RT 120 NORTH
RT 3 EAST SERVICE RD.
"TO" RT 3 WEST
"TO" RT 120 NORTH
SHERATON
METROMEDIA
NJTP IC16W TOLL BOOTH
RT17/RT120 TO ABF 1.332 mi.
ABF TO RT120/RT17 1.257 mi.